VORTAC UNZ 115.8 Chan 105	APP CRS 062°	Rwy ldg 11014 TDZE 256 Apt Elev 305

VOR or TACAN RWY 6L
GUAM INTL (GUM) (PGUM)

Circling NA southeast of Rwy 6R-24L.
DME required.
For inop ALS, increase Cat C visibility to 1⅜ SM.

MALSR

MISSED APPROACH: Climb to 2600 then right turn on UNZ VORTAC R-242 to FLAKE/7 DME and hold.

ATIS	GUAM CERAP	AGANA TOWER	GND CON	CLNC DEL
119.0	119.8 269.0	118.1 340.2	121.9 336.4	121.9

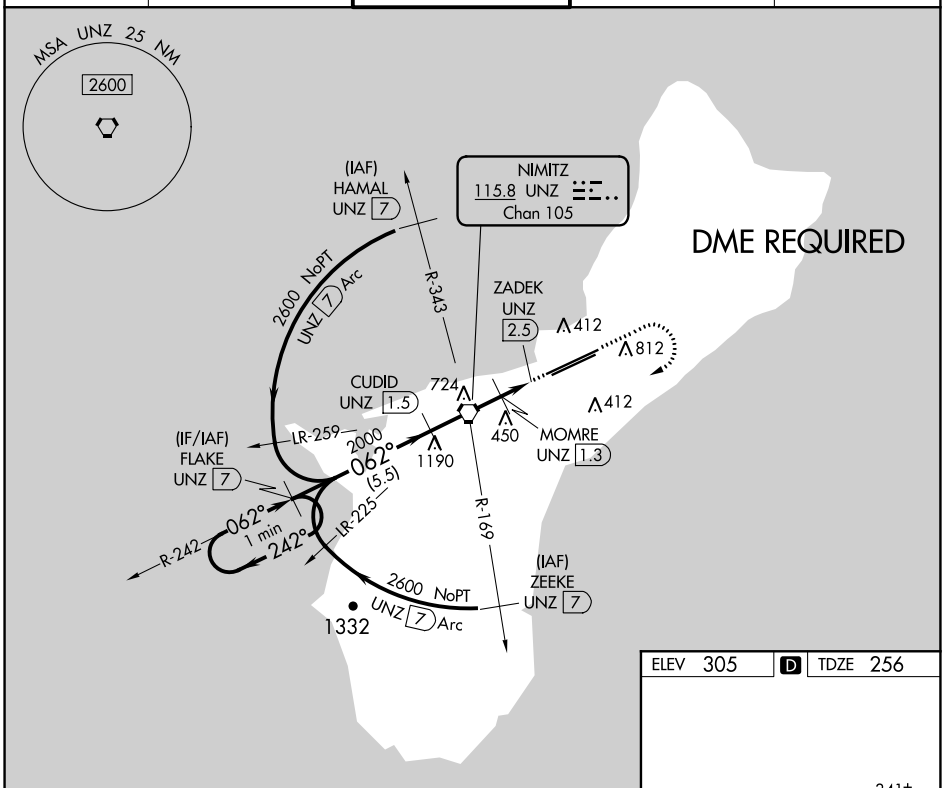

ELEV 305 | D | TDZE 256

VGSI and descent angles not coincident
(VGSI Angle 3.00/TCH 73).

2600 | UNZ R-242 | FLAKE UNZ 7

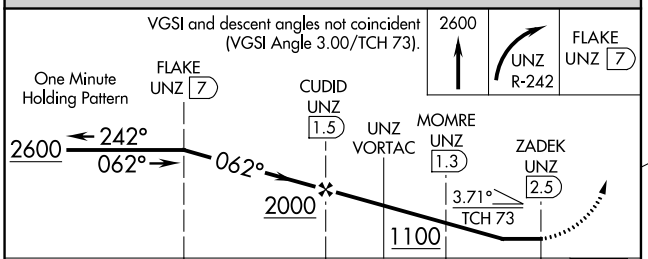

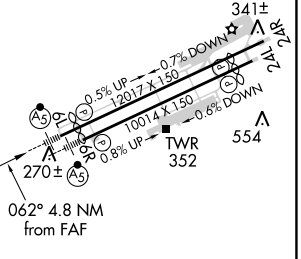

CATEGORY	A	B	C	D
S-6L	760-½ 504 (500-½)		760-1 504 (500-1)	NA
C CIRCLING	860-1 555 (600-1)		940-1¾ 635 (700-1¾)	NA

HIRL all Rwys

PAC, 16 JUL 2020 to 10 SEP 2020
PAC, 16 JUL 2020 to 10 SEP 2020