FAIRBANKS, ALASKA

# TACAN RWY 32

| TACAN EIL Chan 98 | APCH CRS 320° | Rwy ldg 14,530 TDZE 548 Arpt Elev 548 | AL-1729 [USAF] | EIELSON AFB (PAEI) |
|---|---|---|---|---|

* When ALS inop, increase CAT AB RVR to 55 and vis to 1 mile, CAT CDE RVR to 60 and vis to 1⅛ miles.
** Circling not authorized E of Rwy 14-32.

ALSF-1

MISSED APPROACH: Climb to 6000 on EIL TACAN R-322 to FALCO and hold, Continue climb-in-hold to 6000.

| ATIS ★ | ASOS | FAIRBANKS APP CON | EIELSON TOWER ★ | GND CON | CLNC DEL |
|---|---|---|---|---|---|
| 119.9 273.5 | 118.525 | 127.1 251.1 (360°-179°) 125.35 363.2 (180°-359°) | 127.2 352.05 | 121.8 275.8 | 343.7 |

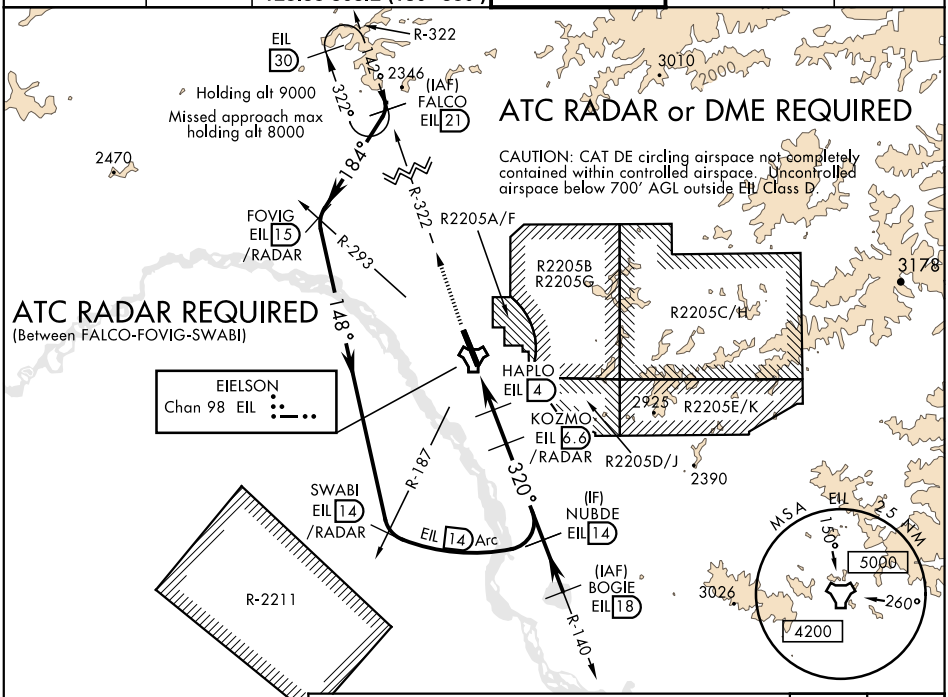


EMERG SAFE ALT 100 NM 16,000

| ELEV 548 | TDZE 548 |
|---|---|

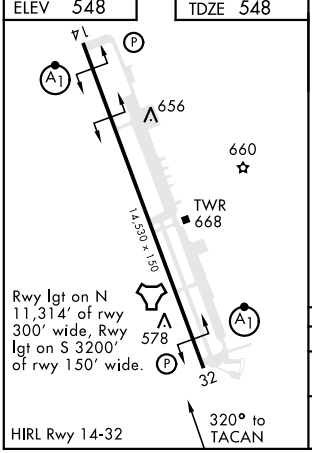


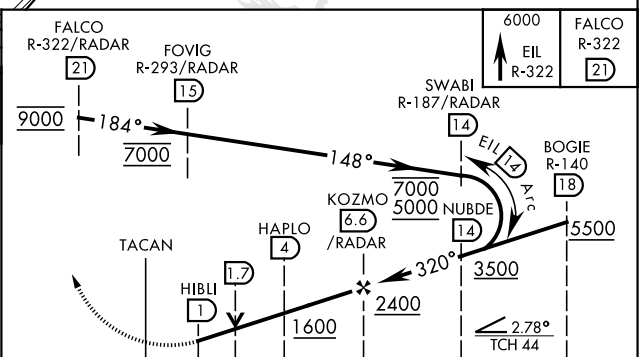


| CATEGORY | A | B | C | D | E |
|---|---|---|---|---|---|
| S-32 * | 940/24 392 (400-½) | | 940/35 392 (400-⅝) | | |
| ** C CIRCLING | 1000-1 452 (500-1) | 1060-1 512 (600-1) | 1100-1½ 552 (600-1½) | 1260-2¼ 712 (800-2¼) | 1260-2½ 712 (800-2½) |

AK, 16 JUL 2020 to 10 SEP 2020

AK, 16 JUL 2020 to 10 SEP 2020