FAIRBANKS, ALASKA

RNAV (GPS) RWY 32

APCH CRS	Rwy ldg	14,530
320°	TDZE	548
	Arpt Elev	548

AL-1729 (USAF)

EIELSON AFB (PAEI)

* When ALS inop, increase CAT AB RVR to 55 and vis to 1 mile, CAT CDE RVR to 60 and vis to 1 1/8 miles.
** Circling not authorized E Rwy 14-32.

ALSF-1

MISSED APPROACH: Climb to 1000, then climbing right turn to 6000 direct FALCO and hold, continue climb-in-hold to 6000.

ATIS★	FAIRBANKS APP CON	TOWER★	GND CON	CLNC DEL
119.9 273.5	125.35 363.2 180°-359° 127.1 251.1 360°-179°	127.2 352.05	121.8 275.8	343.7

DME/DME RNP - 0.3 NA

CAUTION: CAT DE circling airspace not completely contained within controlled airspace. Uncontrolled airspace below 700' AGL outside EIL Class D.

CAUTION: Approach not authorized from ZANLO when R-2211 active.

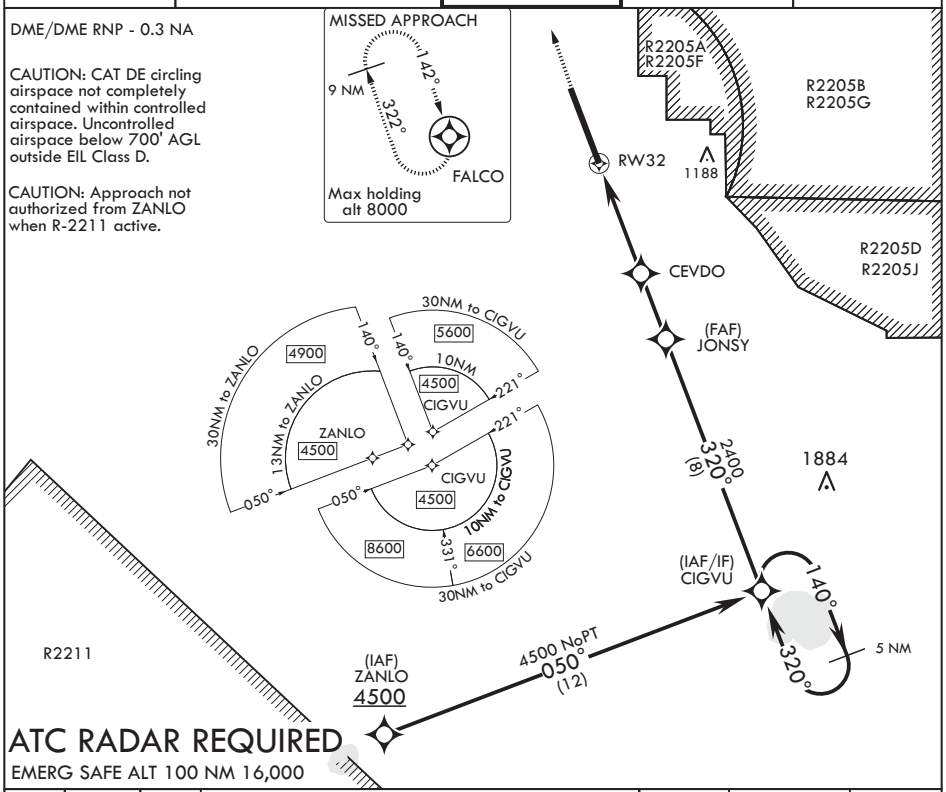

ATC RADAR REQUIRED

EMERG SAFE ALT 100 NM 16,000

1000 | 6000 | FALCO

VGSI and descent angles not coincident (VGSI angle 2.70/TCH 44).

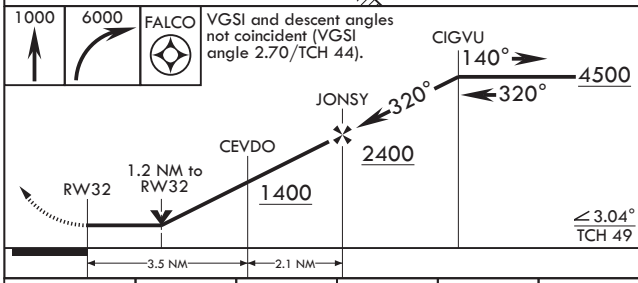

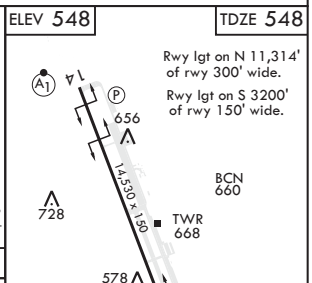

CATEGORY	A	B	C	D	E
LNAV MDA*	940/24 392 (400-½)		940/35	392	(400-⅝)
C CIRCLING**	1000-1 452 (500-1)	1060-1 512 (600-1)	1100-1½ 552 (600-1½)	1260-2¼ 712 (800-2¼)	1260-2½ 712 (800-2½)