KING SALMON, ALASKA

HI-ILS or LOC/DME RWY 12

LOC/DME I-AKN	APCH CRS	Rwy ldg	8901
110.3	116°	THRE	60
Chan 40		Arpt Elev	73

JAL-1237 [USAF]

KING SALMON (PAKN)

*When ALS inop, increase CAT CDE vis to ¾ mile.
**When ALS inop, increase CAT CDE vis to ⅞ mile.
Autopilot coupled approaches not authorized below 500′ MSL.

SSALR

MISSED APPROACH: Climb to 500′, then climbing right turn to 3000′ via heading 240° and AKN VORTAC R-210 to OLLER/AKN 15 DME and hold.

ATIS	ANCHORAGE CENTER	KING SALMON TOWER★	GND CON	CTAF
128.8	124.8 354.0	118.3 279.5	121.9	121.9 L 352.05

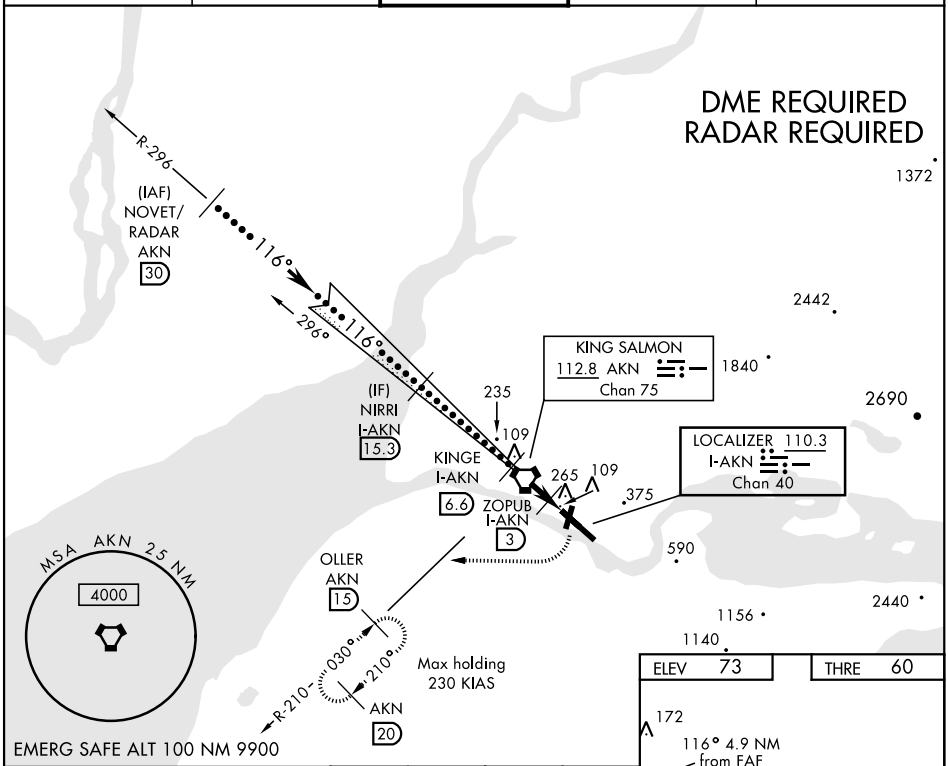

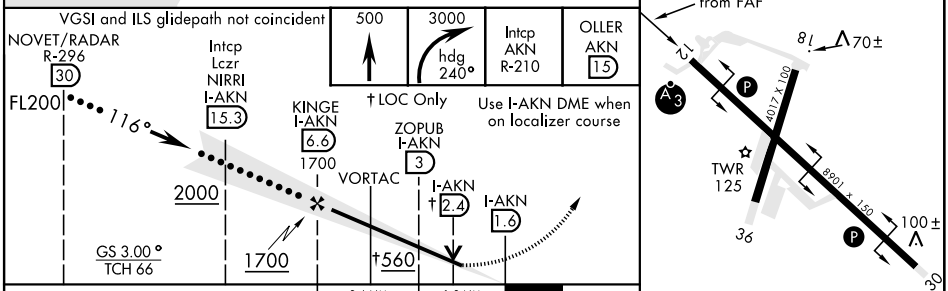

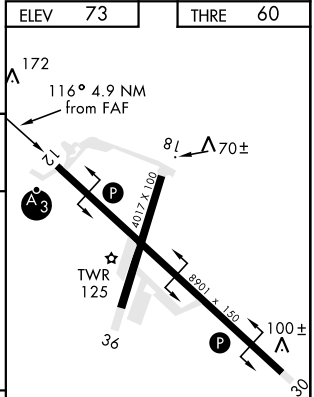

CATEGORY	C	D	E
S-ILS 12*	260-½ 200 (200-½)		
S-LOC 12**	360-½ 300 (300-½)		
CIRCLING	580-1½ 507 (600-1½)	640-2 567 (600-2)	880-2¾ 807 (900-2¾)

HIRL Rwy 12-30 L
MIRL Rwy 18-36 L

KING SALMON, ALASKA 58°41′N-156°39′W KING SALMON (PAKN)

Amdt 7 20SEP12

HI-ILS or LOC/DME RWY 12

AK, 16 JUL 2020 to 10 SEP 2020