DELTA JUNCTION/FORT GREELY, ALASKA

RNAV (GPS) RWY 19

APCH CRS	Rwy ldg	8000
187°	TDZE	1239
	Arpt Elev	1285

AL-1218 [USA]

ALLEN AAF (PABI)

* Circling not authorized East of Rwy 1-19.

MISSED APPROACH: Climbing right turn to 5000, direct AYJAY and hold.

ATIS	ASOS	ANCHORAGE CENTER	CTAF	ALLEN TOWER ★	GND CON
132.075	135.65	135.3 322.5	122.9 L	119.8 235.775 40.8 (E) FM	118.225 251.05

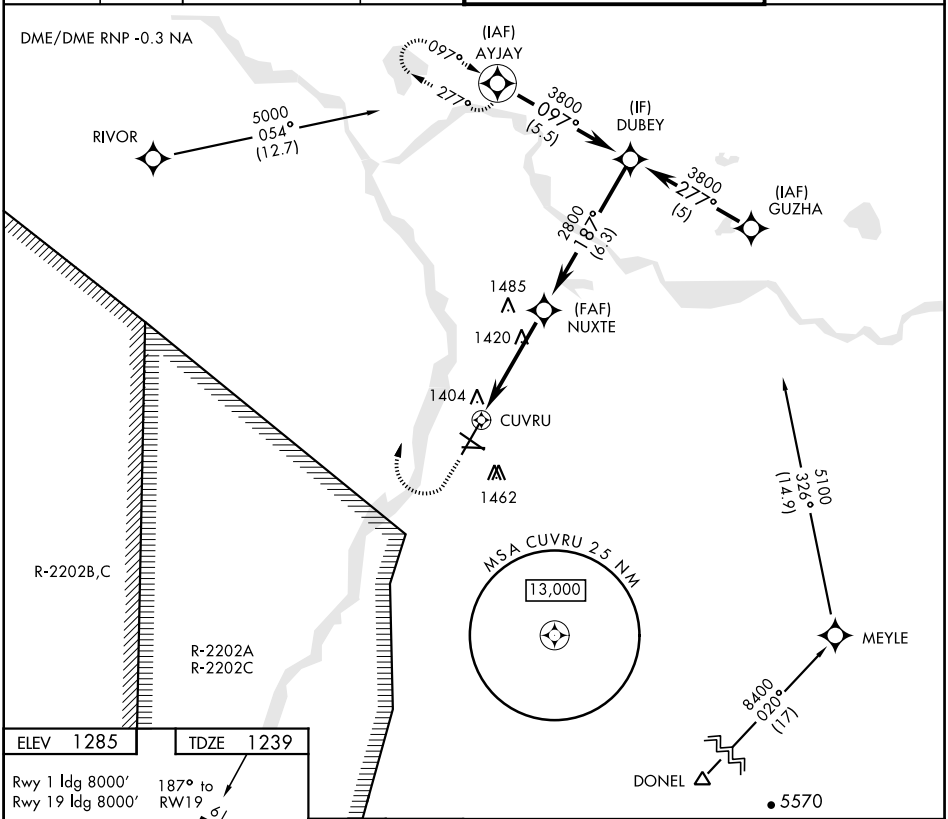

ELEV 1285 TDZE 1239

Rwy 1 ldg 8000′
Rwy 19 ldg 8000′

187° to RW19

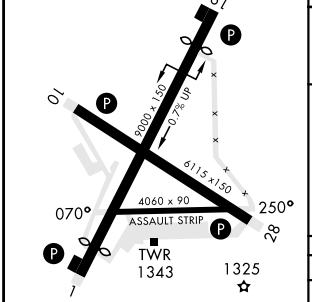

HIRL Rwy 1-19 and 10-28 L
MIRL Rwy 070°-250° L
REIL Rwy 10-28

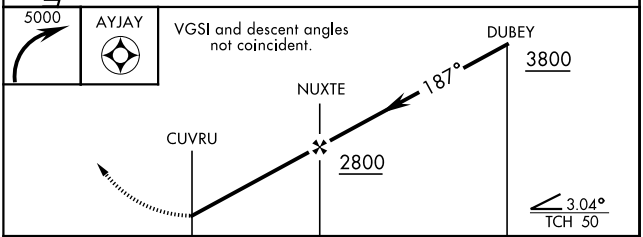

CATEGORY	A	B	C	D
LNAV MDA	1720-1 481 (500-1)		1720-1¼ 481 (500-1¼)	1720-1½ 481 (500-1½)
CIRCLING *	1720-1 435 (500-1)	1760-1 475 (500-1)	1760-1½ 475 (500-1½)	1860-2 575 (600-2)

AK, 16 JUL 2020 to 10 SEP 2020

AK, 16 JUL 2020 to 10 SEP 2020