VIRGINIA BEACH, VIRGINIA

RNAV (GPS) RWY 5L

AL-934 (USN) OCEANA NAS (APOLLO SOUCEK FLD) (KNTU)

WAAS CH 63997 W05A	APCH CRS 052°	Rwy ldg 8000 TDZE 20 Arpt Elev 22

MISSED APPROACH: Climb to 3000 direct HENIP and hold. Continue climb in hold to 3000.

ATIS	OCEANA APP CON	TOWER	GND CON	CLNC DEL	ASR/PAR
317.6	123.9 266.8	127.075 360.2	336.4	254.4	

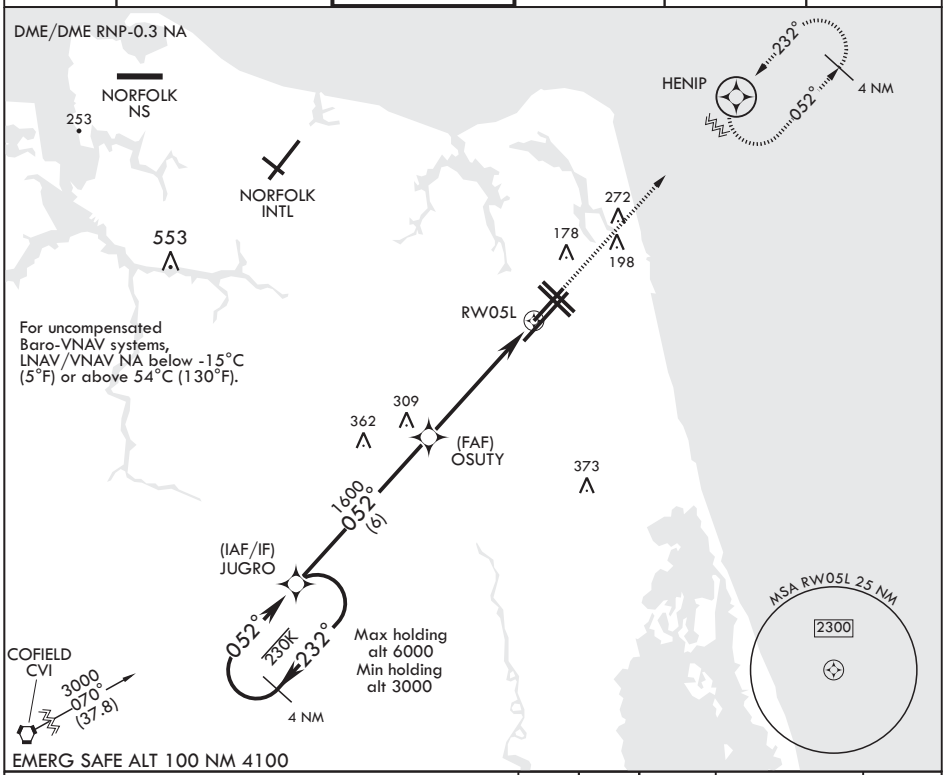

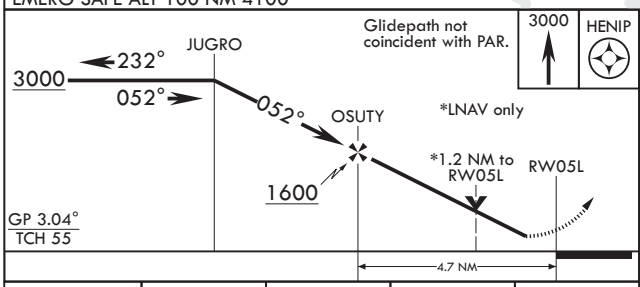

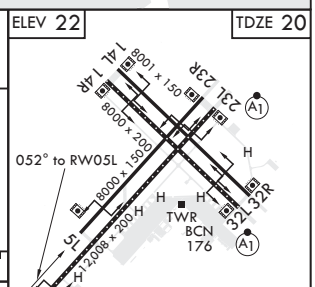

CATEGORY	A	B	C	D
LPV DA	220-¾ 200 (200-¾)			
LNAV/VNAV DA	314-⅞ 294 (300-⅞)	325-1 305 (400-1)	333-1 313 (400-1)	344-1 324 (400-1)
LNAV MDA	460-1 440 (500-1)		460-1¼ 440 (500-1¼)	
C CIRCLING	500-1 478 (500-1)		640-1¾ 618 (700-1¾)	640-2 618 (700-2)

NE-3, 16 JUL 2020 to 13 AUG 2020