MARY ESTHER, FLORIDA

TACAN RWY 18

TACAN HRT Chan 45	APCH CRS 180°	Rwy ldg 9600 TDZE 35 Arpt Elev 38

AL-734 [USAF]

HURLBURT FLD (KHRT)

* When ALS inop, increase CAT AB vis to 1 mile, CAT CD vis to 1¼ miles, and CAT E vis to 1½ miles.

SALSF

MISSED APPROACH: Climb to 1800 on R-172 to HAMBI/11 DME and hold.

ATIS	EGLIN APP CON	HURLBURT TOWER	GND CON
134.475 360.675	125.1 281.45 (271°- 089°) 132.1 360.6 (090°- 270°)	126.5 351.675	123.975 275.8

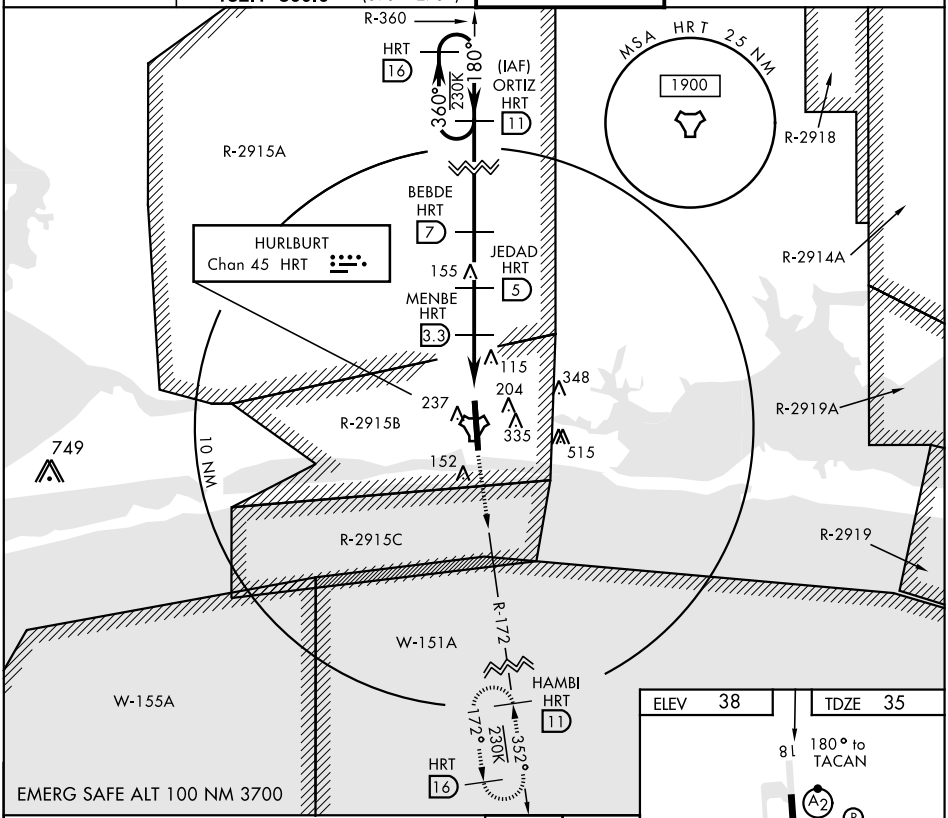

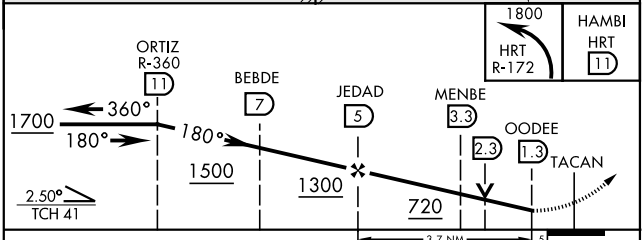

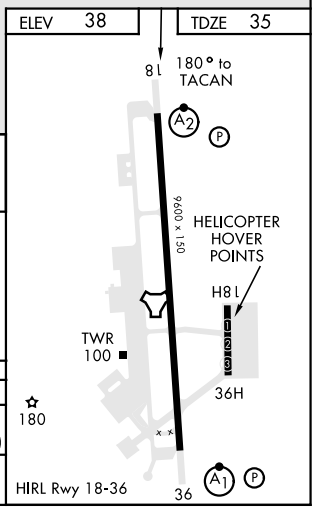

CATEGORY	A	B	C	D	E
S-18 *	460-¾ 425 (500-¾)		460-1 425 (500-1)		460-1¼ 425 (500-1¼)
CIRCLING	640-1 602 (700-1)		640-1¾ 602 (700-1¾)	640-2 602 (700-2)	880-3 842 (900-3)

SE-3, 16 JUL 2020 to 13 AUG 2020