ALPENA, MICHIGAN

HI-ILS or LOC RWY 1

LOC I-APN	APCH CRS	Rwy ldg	9001
109.7	007°	TDZE	685
		Arpt Elev	690

JAL-718 [USAF]

ALPENA COUNTY RGNL (KAPN)

* When ALS inop, increase vis to ¾ mile.
** When ALS inop, increase vis to 1⅜ miles.

MALSR A5

MISSED APPROACH: Climb to 1300, then climbing right turn to 5000 on APN VORTAC R-014 to BAHAI/15 DME and hold. Continue climb in hold to 5000.

ASOS	ALPENA APP CON	ALPENA TOWER ★	GND CON	UNICOM
120.675	128.425 379.3	121.35 (CTAF) L 318.1	121.9 275.8	122.95

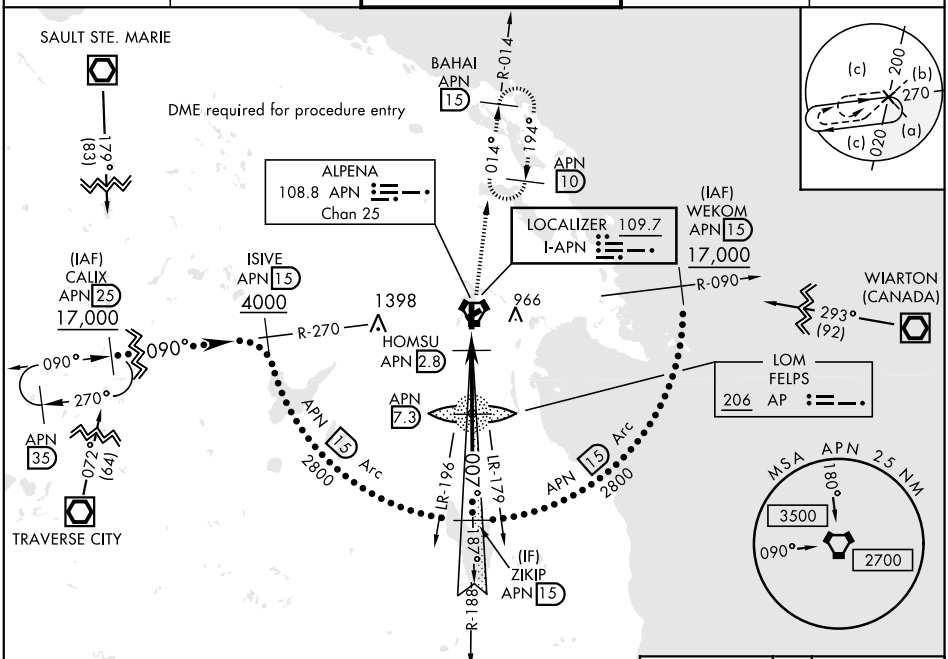

DME REQUIRED

EMERG SAFE ALT 100 NM 4000

ELEV 690	TDZE 685

HIRL Rwy 1-19 L
MIRL Rwy 7-25 L
REIL Rwy 7, 19, and 25 L

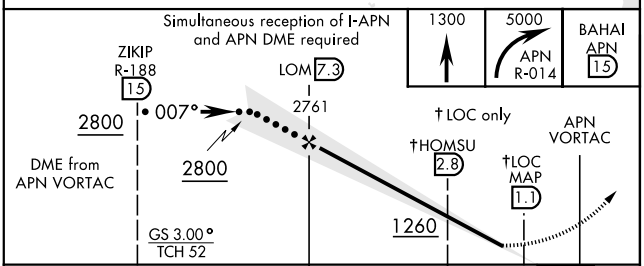

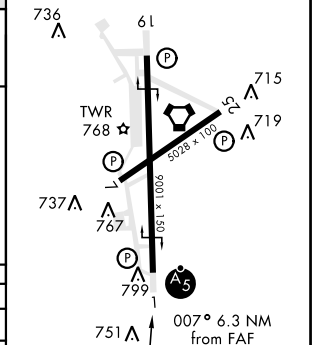

CATEGORY	C	D	E
S-ILS 1 *	885-½ 200 (200-½)		
S-LOC 1**	1140-⅞ 455 (500-⅞)		
CIRCLING	1140-1½ 450 (500-1½)	1260-2 570 (600-2)	1320-2¼ 630 (700-2¼)

FAF to MAP 6.3 NM

Knots	120	140	160	180	200
Min:Sec	3:09	2:42	2:22	2:06	1:53

ALPENA, MICHIGAN
Amdt 5C 15AUG19

45°05′N-83°34′W

ALPENA COUNTY RGNL (KAPN)

HI-ILS or LOC RWY 1

EC-1, 16 JUL 2020 to 13 AUG 2020