REDSTONE ARSENAL, ALABAMA

VOR RWY 35

VORTAC RQZ 112.2 Chan 59	APCH CRS 015°	Rwy ldg 7297 TDZE 661 Arpt Elev 685	AL-703 [USA]	REDSTONE AAF (KHUA)

* Circling not authorized E of Rwy 17-35. High terrain and 1430′ twr 1.7 NM E.

MISSED APPROACH: Climb to 3000 direct RQZ VORTAC and hold. Do not exceed 230 KIAS.

ATIS	HUNTSVILLE APP CON	REDSTONE TOWER ★	PAR
120.65	E 125.6 354.1 W 118.05 239.0	126.95 (CTAF) 290.275	

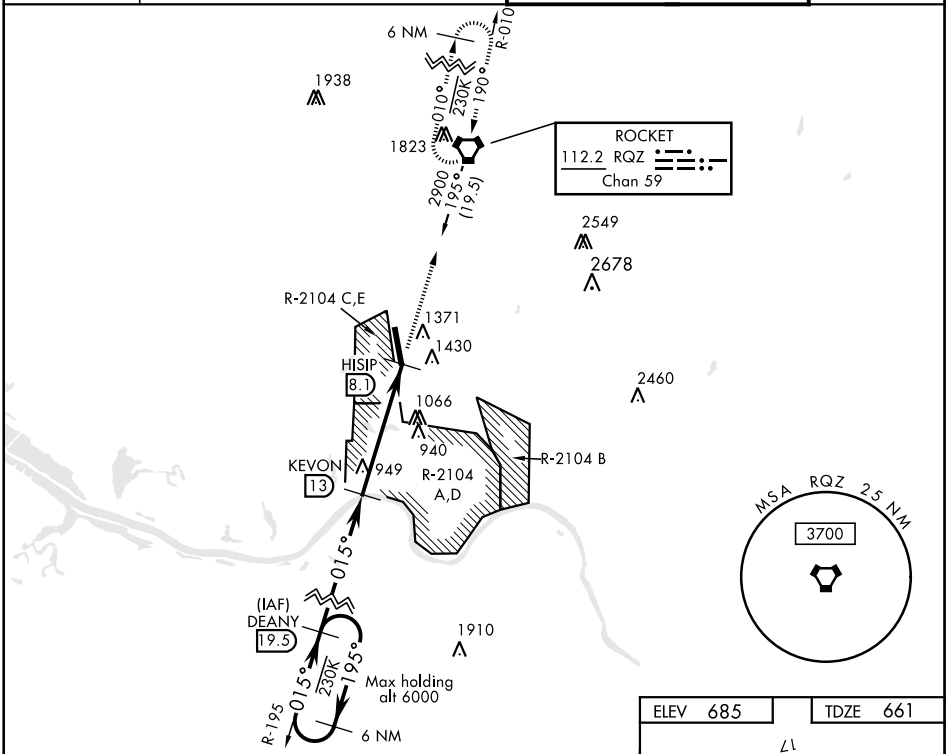

DME REQUIRED

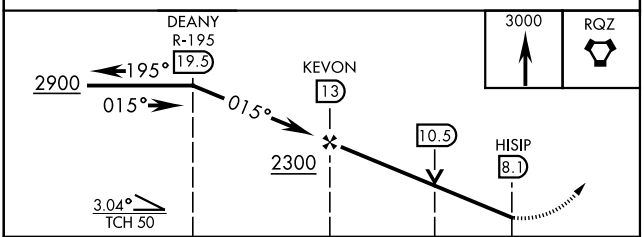

CATEGORY	A	B	C	D	E
S-35	1500-1 839 (900-1)	1500-1¼ 839 (900-1¼)	1500-2½ 839 (900-2½)		
C CIRCLING*	1500-1¼ 815 (900-1¼)		1500-2½ 815 (900-2½)	1740-3 1055 (1100-3)	

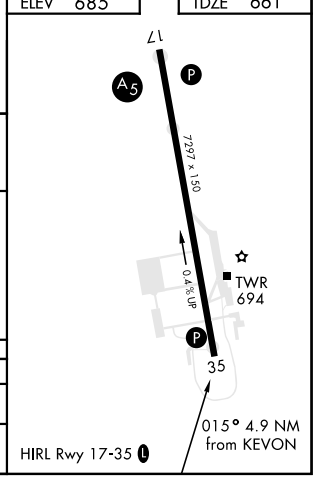

SE-4, 16 JUL 2020 to 13 AUG 2020