NEW ORLEANS, LOUISIANA

VOR/DME or TACAN RWY 22

NEW ORLEANS NAS JRB
(ALVIN CALLENDER FLD) (KNBG)

VORTAC HRV 114.1 Chan 88	APCH CRS 236°	Rwy ldg 10,001 TDZE -1 Arpt Elev 2	AL-630 [USN]

* When ALS inop, increase vis CAT AB to 1 mile, CAT CD to 1⅜ miles.

ALSF-1

MISSED APPROACH: Climb to 2000 via R-226 to TINEE and hold.

ATIS ★	NEW ORLEANS APP CON	NAVY NEW ORLEANS TOWER ★	GND CON	CLNC DEL	ASR/PAR
279.55	123.85 256.9	L 123.8 340.2 (CTAF)	121.6 270.35	128.35 263.0	

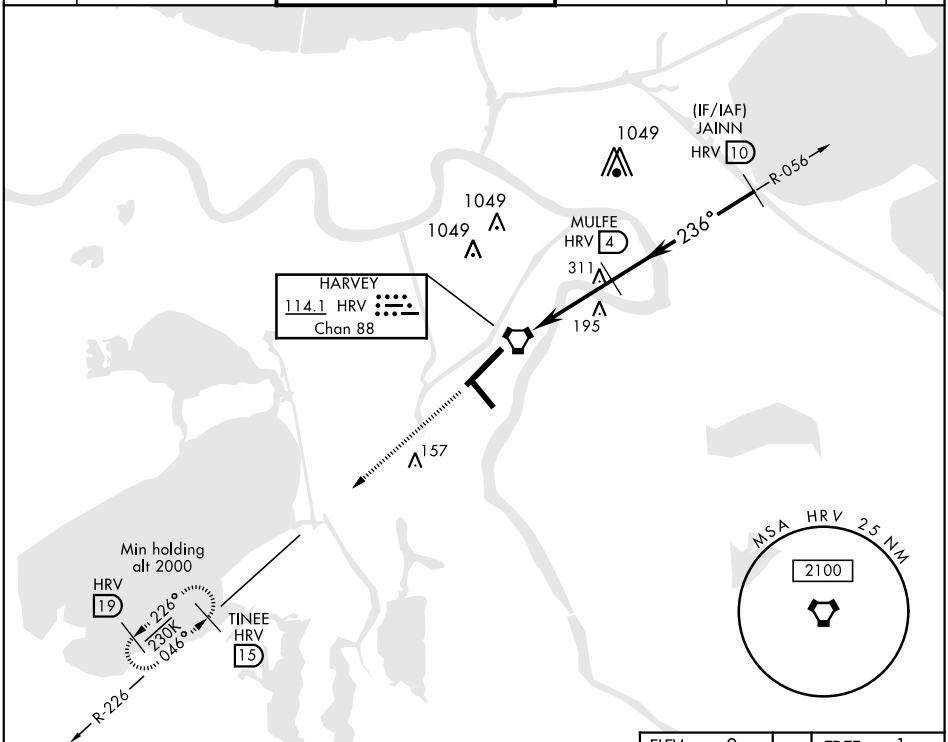

RADAR REQUIRED

EMERG SAFE ALT 100 NM 3100

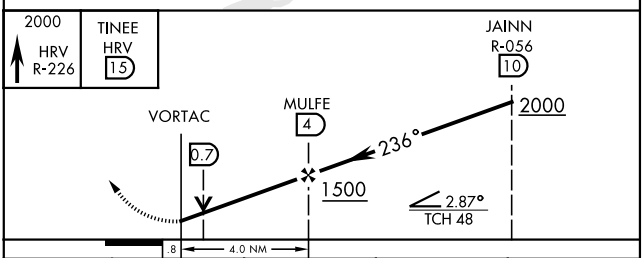

CATEGORY	A	B	C	D
S-22 *	500-½ 501 (500-½)		500-1 501 (500-1)	
C CIRCLING	580-1 578 (600-1)		580-1½ 578 (600-1½)	640-2 638 (700-2)

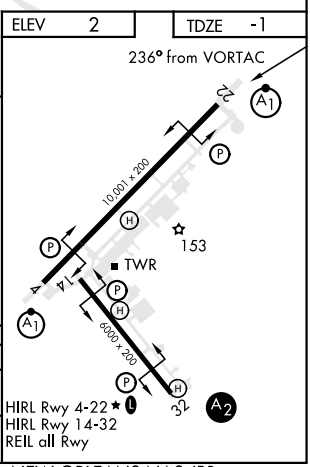

SC-4, 16 JUL 2020 to 13 AUG 2020