NEW ORLEANS, LOUISIANA

RNAV (GPS) RWY 22

AL-630 (USN)

NEW ORLEANS NAS JRB (ALVIN CALLENDER FLD) (KNBG)

WAAS CH 60141 W22A	APCH CRS 224°	Rwy ldg 10,001 TDZE -1 Arpt Elev 2

* When ALS inop, increase vis CAT ABCD to 3/4 mile.
** When ALS inop, increase vis CAT ABCD to 1 3/4 miles.
*** When ALS inop, increase vis CAT AB to 1 mile, CAT CD to 1 3/8 miles.

ALSF-1 (A1)

MISSED APPROACH: Climb to 2000 direct AMUPE track 224° to MISSB and hold.

ATIS★	APP CON/DEP CON	NAVY NEW ORLEANS TOWER★	GND CON	CLNC DEL	ASR/PAR
279.55	123.85 256.9	123.8 ⓛ★ 340.2 (CTAF)	121.6 270.35	128.35 263.0	

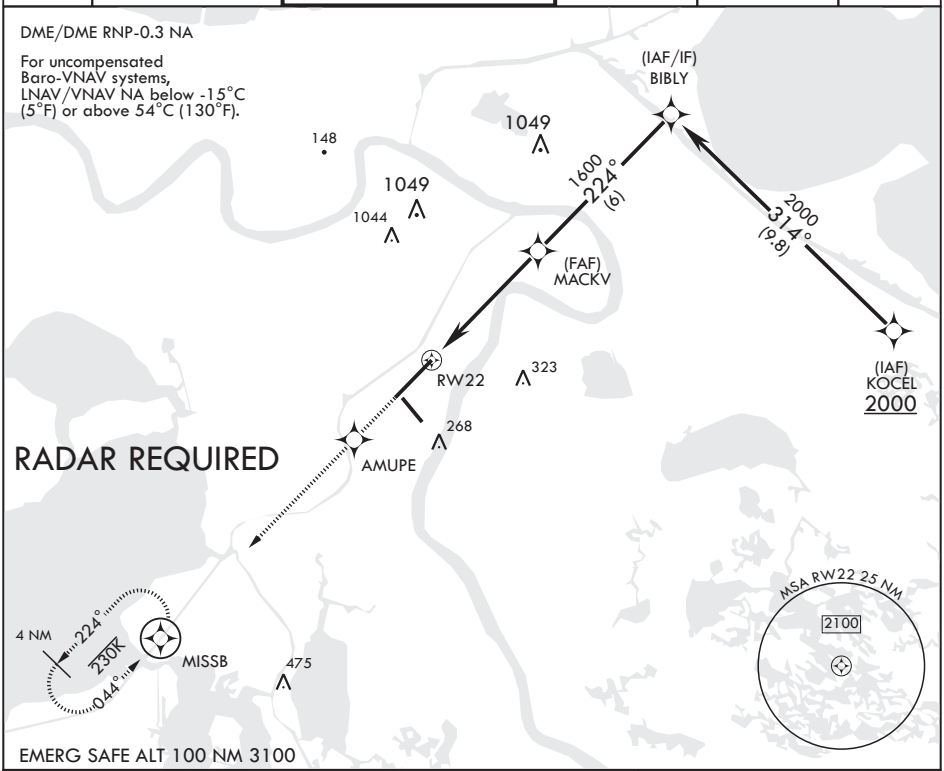

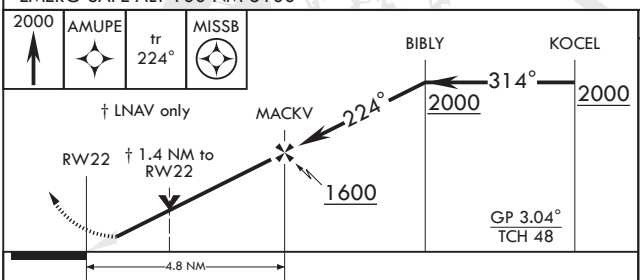

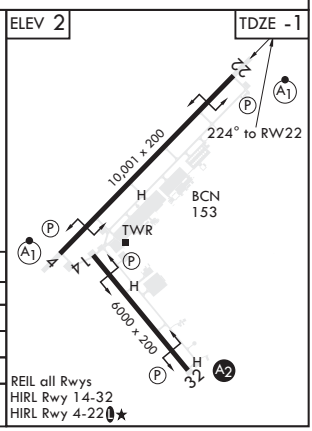

CATEGORY	A	B	C	D
LPV DA*	199-½	200	(200-½)	
LNAV/VNAV DA**	520-1¼	521	(600-1¼)	
LNAV MDA***	480-½ 481 (500-½)		480-1 481 (500-1)	
C CIRCLING	580-1 578 (600-1)		580-1½ 578 (600-1½)	640-2 638 (700-2)

SC-4, 16 JUL 2020 to 13 AUG 2020
SC-4, 16 JUL 2020 to 13 AUG 2020