PEORIA, ILLINOIS

HI-ILS or LOC RWY 31

LOC I-PIA	APCH CRS	Rwy ldg	10,104
109.9	309°	TDZE	650
		Arpt Elev	661

JAL 597 [USAF]

GENERAL DOWNING - PEORIA INTL (KPIA)

* When ALS inop, increase vis ¼ mile.
** When ALS inop, increase vis ½ mile.

MALSR A5

MISSED APPROACH: Climb to 1200, then climbing left turn to 2400 direct PIA VORTAC and hold. (TACAN aircraft: continue via PIA R-269 to LOGOS 17.4 DME and hold west, right turn 089° inbound).

ATIS	PEORIA APP CON	PEORIA TOWER	GND CON
126.1 282.2	125.8 269.2 (305°-125°) 124.675 317.55 (126°-304°)	124.0 353.85	121.85 348.6

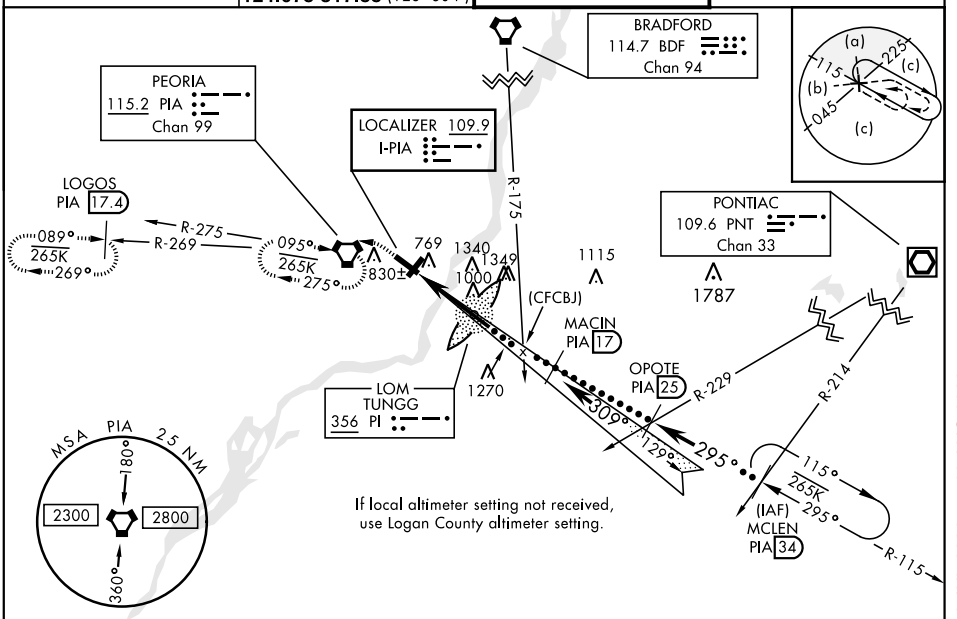

EMERG SAFE ALT 100 NM 3300

ELEV 661	TDZE 650

Rwy 13 ldg 9604′

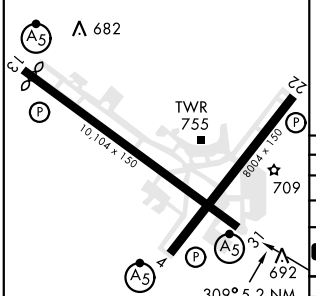

HIRL Rwys 4-22, 13-31

FAF to MAP 5.2 NM					
Knots	120	140	160	180	200
Min:Sec	2:36	2:14	1:57	1:44	1:34

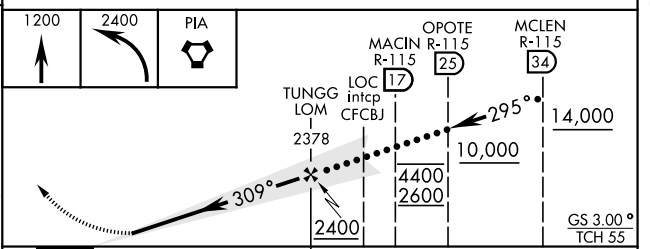

CATEGORY	C	D	E
S-ILS 31*	850/24 200 (200-½)		
S-LOC 31**	1200/60 550 (600-1¼)		
C CIRCLING	1200-1½ 539 (600-1½)	1400-2¼ 739 (800-2¼)	1680-3 1019 (1100-3)
	LOGAN COUNTY ALTIMETER MINIMA		
S-ILS 31*	939/24 289 (300-½)		
S-LOC 31**	1300-1⅜ 650 (700-1⅜)		
C CIRCLING	1300-1¾ 639 (700-1¾)	1500-2¾ 839 (900-2¾)	1780-3 1119 (1200-3)

PEORIA, ILLINOIS

40°40′N-89°42′W

GENERAL DOWNING - PEORIA INTL (KPIA)

Amdt 7C 26MAR20

HI-ILS or LOC RWY 31

EC-3, 16 JUL 2020 to 13 AUG 2020