YUMA, ARIZONA

VOR RWY 17

VORTAC BZA	APCH CRS	Rwy ldg	5710
116.8	167°	TDZE	197
Chan 115		Arpt Elev	213

AL-511 [USN]

YUMA MCAS/YUMA INTL (KNYL)

MISSED APPROACH: Climb to 1100, then climbing right turn to 2500 direct BZA VORTAC and hold.

ATIS ★	ASOS	YUMA APP CON	YUMA TOWER ★	GND CON	CLNC DEL	ASR/PAR
118.8 273.5	256.4	124.7 371.975	119.3 (CTAF) L 377.075	121.9 314.0	118.0 336.4	

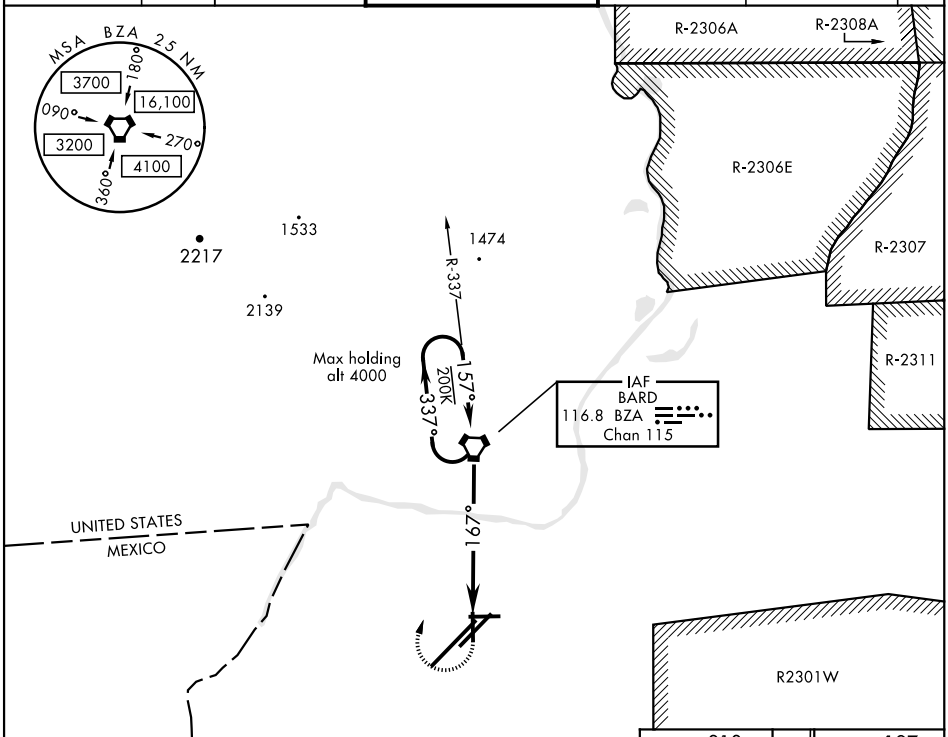

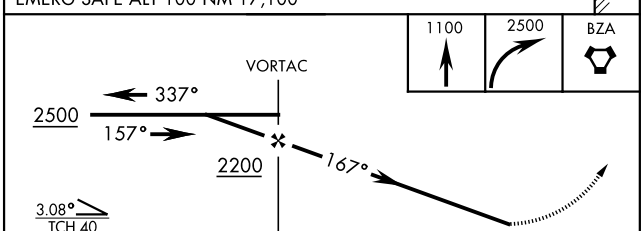

CATEGORY	A	B	C	D
S-17	660-1 463 (500-1)		NA	
C CIRCLING	680-1 467 (500-1)	700-1 487 (500-1)	NA	

ELEV 213 | TDZE 197

3L-21R 13,300 x 200
3R-21L 9239 x 150
8-26 6146 x 150
17-35 5710 x 150

167°6.0 NM from VORTAC

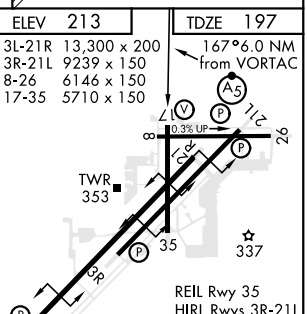

FAF to MAP 6.0 NM					
Knots	60	90	120	150	180
Min:Sec	6:00	4:00	3:00	2:24	2:00

SW-4, 16 JUL 2020 to 13 AUG 2020

SW-4, 16 JUL 2020 to 13 AUG 2020