LOC/DME I-BDL	APP CRS	Rwy ldg	9509
111.1	058°	TDZE	173
Chan 48		Apt Elev	173

COPTER ILS or LOC RWY 6

BRADLEY INTL (BDL)

T A NA — For inop ALS, increase H-ILS 6 visibility to RVR 2400 and H-LOC 6 visibility to RVR 4000.

ALSF-2 — MISSED APPROACH: Climb to 4000 then left turn direct BAF VORTAC and hold.

D-ATIS	YANKEE APP CON	BRADLEY TOWER	GND CON	CLNC DEL	CPDLC
118.15	123.95 290.55 (061°-240°) 125.35 281.5 (241°-060°)	120.3 351.8	121.9 348.6	121.75 322.3	

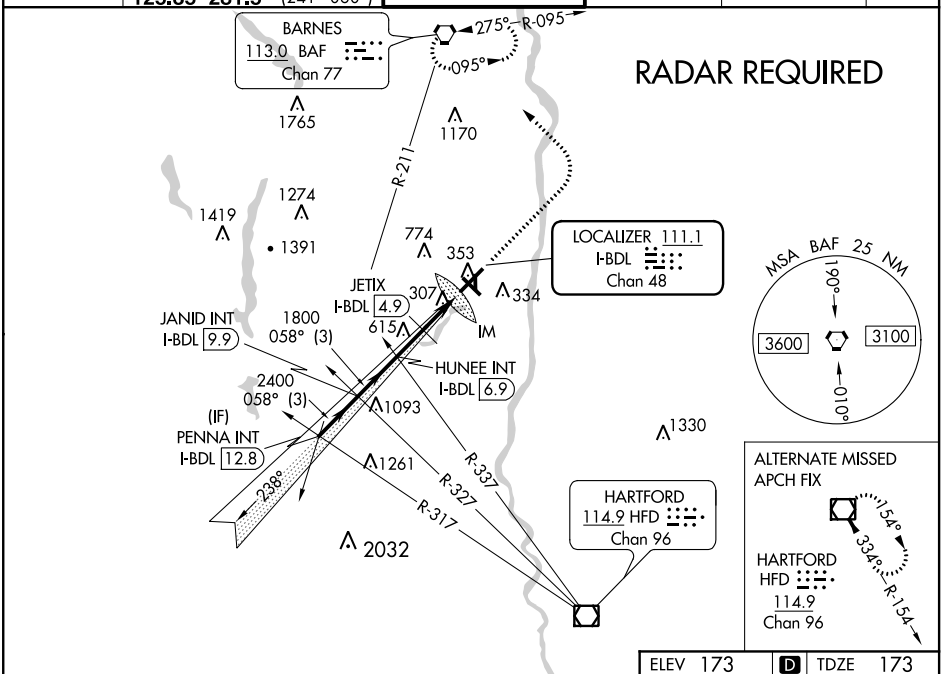

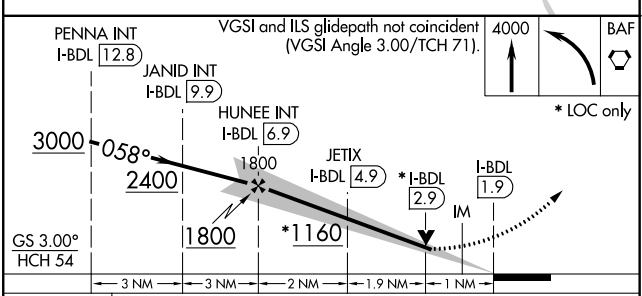

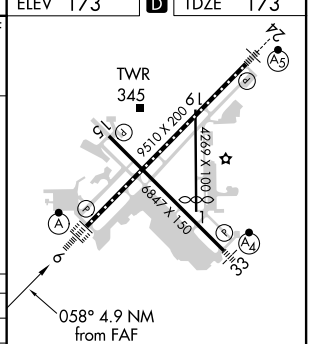

CATEGORY	COPTER
H-ILS 6	273/12 100 (100-¼)
H-LOC 6	1160/24 987 (1000-½)
H-ILS 6	CAT II RA 101
	JETIX FIX MINIMUMS (DME REQUIRED)
H-LOC 6	560/24 387 (400-½)

TDZ/CL Rwy 6 and 24
HIRL Rwys 6-24 and 15-33
MIRL Rwy 1-19
REIL Rwys 6 and 15

COPTER ILS CATEGORY II - SPECIAL AIRCREW & AIRCRAFT CERTIFICATION REQUIRED

FAF to MAP 4.9 NM

Knots	45	60	75	90	105
Min:Sec	6:32	4:55	3:55	3:16	2:48

NE-1, 16 JUL 2020 to 13 AUG 2020
NE-1, 16 JUL 2020 to 13 AUG 2020