WICHITA FALLS, TEXAS

VOR/DME-E

VORTAC SPS 112.7 Chan 74	APCH CRS 260°	Rwy ldg N/A TDZE N/A Arpt Elev 1019

AL-454 (USAF)

SHEPPARD AFB/WICHITA FALLS MUNI (KSPS)

* Circling not authorized W of Rwy 15R-33L.

MISSED APPROACH: Climbing right turn to 3200, intcp SPS VORTAC R-060 to 20 DME (HABEK). Expect radar vectors.

ATIS ★	SHEPPARD APP CON	SHEPPARD TOWER ★	GND CON	CLNC DEL	ASR
132.05 269.9	118.2 269.025	119.75 (U) 279.525 (CTAF)	125.5 289.4	121.2 282.225	

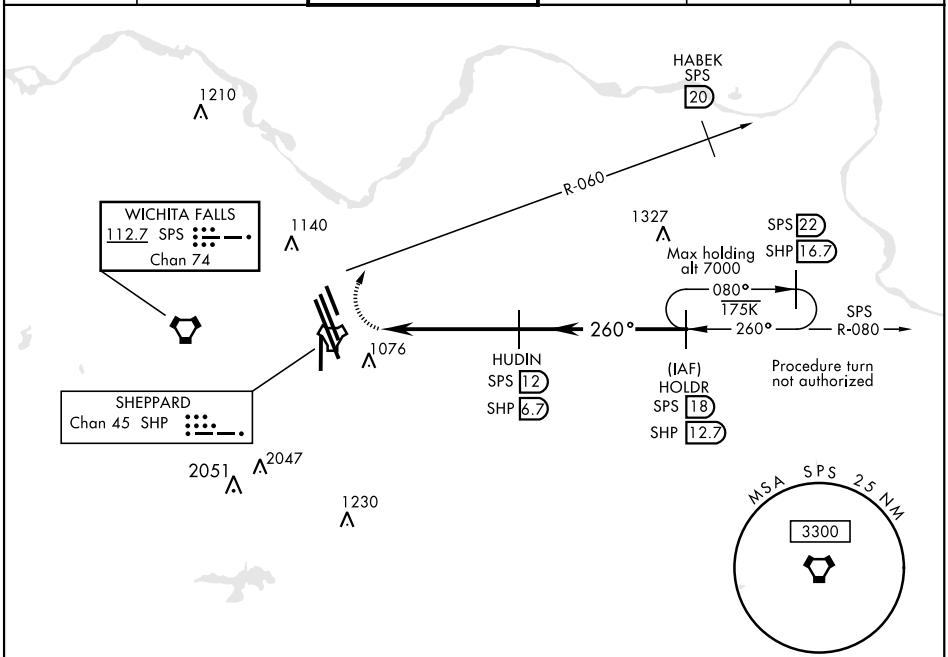

RADAR REQUIRED

EMERG SAFE ALT 100 NM 4600

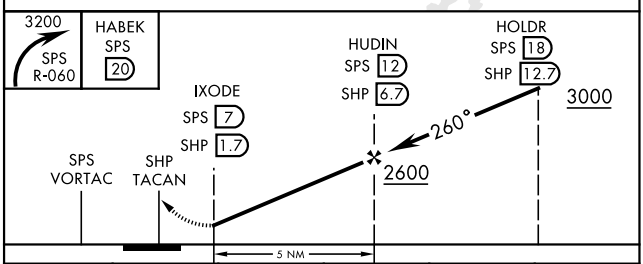

CATEGORY	A	B	C	D	E
CIRCLING*	1440-1⅞ 421(500-1⅞)	1480-1⅞ 461 (500-1⅞)		2020-3 1001(1100-3)	2080-3 1061(1100-3)

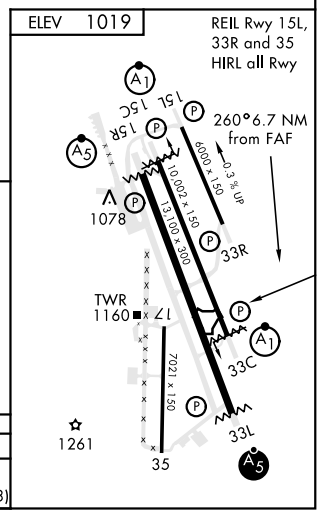

SC-2, 16 JUL 2020 to 13 AUG 2020
SC-2, 16 JUL 2020 to 13 AUG 2020