WICHITA FALLS, TEXAS

HI-TACAN RWY 33C

TACAN SHP Chan 45	APCH CRS 331°	Rwy ldg 10,002 THRE 989 Arpt Elev 1019	JAL-454 [USAF]	SHEPPARD AFB/WICHITA FALLS MUNI (KSPS)

* When ALS inop, increase CAT CDE vis to 1 mile.
** Circling not authorized W of Rwy 15R-33L.

ALSF-1 (A1)

MISSED APPROACH: Climb and maintain 3300, intercept SHP TACAN R-335 to SHP R-335/9 DME (MEDSE) and hold.

ATIS ★	SHEPPARD APP CON	SHEPPARD TOWER ★	GND CON	CLNC DEL	ASR
132.05 269.9	118.2 269.025	119.75 (L) 279.525 (CTAF)	125.5 289.4	121.2 282.225	

CAUTION: Do not confuse parallel taxiway with Rwy 15R-33L.

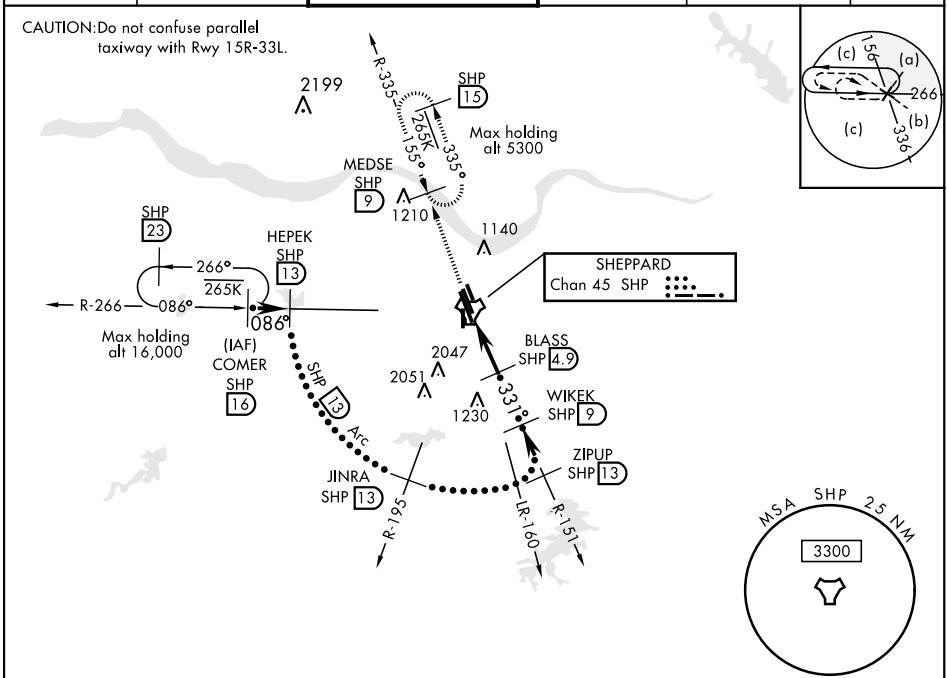

EMERG SAFE ALT 100 NM 4600

VGSI and descent angles not coincident.

3300 SHP R-335 | MEDSE SHP 9

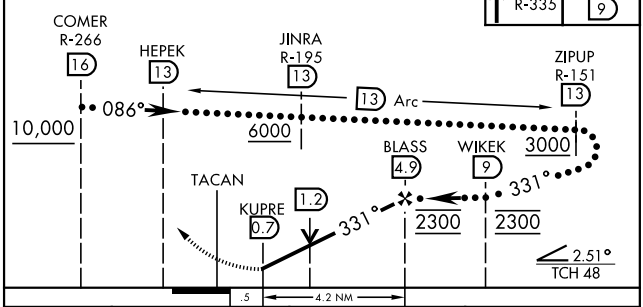

ELEV 1019 | THRE 989

REIL Rwy 15L, 33R, and 35 HIRL all Rwys

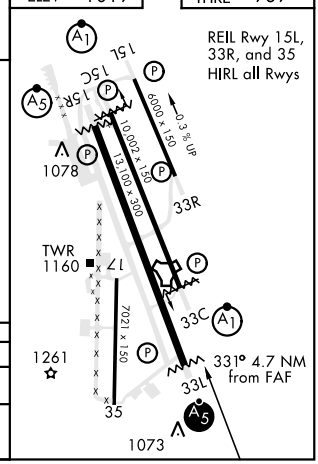

CATEGORY	C	D	E
S-33C *	1360-⅝ 371 (400-⅝)		
C CIRCLING **	1480-1½ 461 (500-1½)	2020-3 1001 (1100-3)	2080-3 1061 (1100-3)

SC-2, 16 JUL 2020 to 13 AUG 2020
SC-2, 16 JUL 2020 to 13 AUG 2020