WICHITA FALLS, TEXAS

HI-TACAN RWY 15C

TACAN SHP Chan 45	APCH CRS 154°	Rwy ldg 10,002 THRE 1003 Arpt Elev 1019	JAL-454 [USAF]	SHEPPARD AFB/WICHITA FALLS MUNI (KSPS)

* When ALS inop, increase CAT CDE vis to 1⅛ miles.
** Circling not authorized W of Rwy 15R-33L.

ALSF-1

MISSED APPROACH: Climb and maintain 3100, intercept SHP TACAN R-155 to SHP R-155/9 DME (JIVIT) and hold.

ATIS ★	SHEPPARD APP CON	SHEPPARD TOWER ★	GND CON	CLNC DEL	ASR
132.05 269.9	118.2 269.025	119.75 (CTAF) 279.525 (CTAF)	125.5 289.4	121.2 282.225	

CAUTION: Do not confuse parallel taxiway with Rwy 15R-33L.

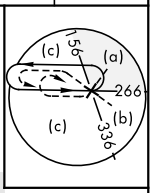

R-317
R-325
R-334
2199
HINEL SHP 13
1348
SHP JEGLU 13
JOBIG SHP 9
Arc 13
2198
R-290
SHP
1259
154°
SHP 23
CIMOL SHP 13
SENRE SHP 5.3
1390
266°
265K
1140
SHEPPARD Chan 45 SHP
R-266
086°
Max holding alt 16,000
(IAF) COMER SHP 16
086°
HEPEK SHP 13
1196
JIVIT SHP 9
Max holding alt 5100
155°
265K
335°
SHP 15
R-155

MSA SHP 25 NM
3300

EMERG SAFE ALT 100 NM 4600

VGSI and Descent Angle not coincident.

3100 SHP R-155 | JIVIT SHP 9

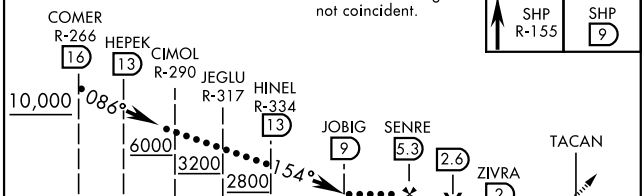

CATEGORY	C	D	E
S-15C *	1420-¾ 417 (500-¾)		
C CIRCLING **	1480-1½ 461 (500-1½)	2020-3 1001 (1100-3)	2080-3 1061 (1100-3)

ELEV 1019 | THRE 1003

154° 3.8 NM from FAF

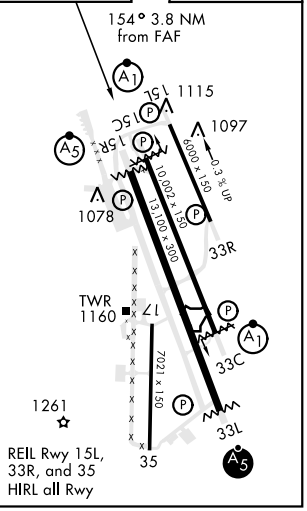

SC-2, 16 JUL 2020 to 13 AUG 2020