VALPARAISO, FLORIDA

# RNAV (GPS) RWY 30

| APCH CRS | Rwy ldg | 11,987 |
|---|---|---|
| 300° | THRE | 49 |
| | Arpt Elev | 84 |

AL-436 [USAF] EGLIN AFB/DESTIN-FT WALTON BEACH (KVPS)

* When ALS inop, increase CAT AB RVR to 55 and vis to 1 mile, CAT CDE vis to 1⅜ miles.

ALSF-1

MISSED APPROACH: Climbing left turn to 2000 to GLIDR and hold.

| ATIS ★ | EGLIN APP CON | EGLIN TOWER | GND CON | CLNC DEL |
|---|---|---|---|---|
| 134.625 273.5 | 125.1 281.45 271°- 089°<br>132.1 360.6 090°- 270° | 118.2 353.65 | 121.8 335.8 | 127.7 377.2 |

DME/DME RNP-0.3 NA

Procedure not usable at times due to restricted area activity.

Aircraft holding in excess of 230 KIAS require RADAR monitoring.

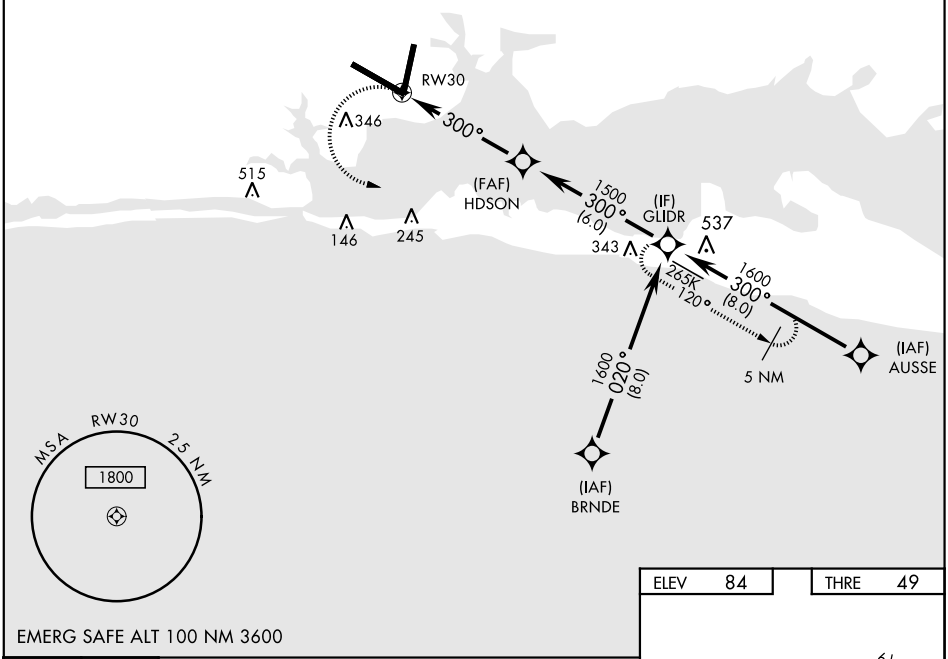


EMERG SAFE ALT 100 NM 3600

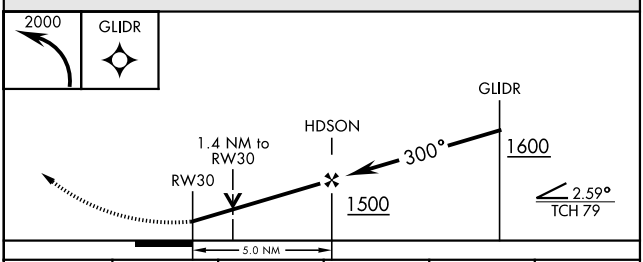


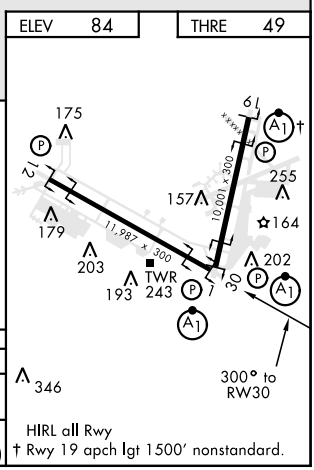


HIRL all Rwy
† Rwy 19 apch lgt 1500′ nonstandard.

| CATEGORY | A | B | C | D | E |
|---|---|---|---|---|---|
| LNAV MDA * | 500/24 451 (500-½) | | 500/45 451 (500-⅞) | | |
| CIRCLING | 600-1 516 (600-1) | | 760-2<br>676 (700-2) | 760-2¼<br>676 (700-2¼) | 760-2½<br>676 (700-2½) |



SE-3, 16 JUL 2020 to 13 AUG 2020
SE-3, 16 JUL 2020 to 13 AUG 2020