SUMTER, SOUTH CAROLINA

HI-TACAN Z RWY 22R

TACAN SSC Chan 38	APCH CRS 222°	22R	22L
		Rwy ldg 10,014	8014
		TDZE 240	235
		Arpt Elev 241	241

JAL-409 [USAF]

SHAW AFB (KSSC)

* When ALS inop, increase CAT CDE vis to 1½ miles.
** When ALS inop, increase CAT CDE vis to 1⅜ miles.

ALSF-1

MISSED APPROACH: Climbing to 2000, intercept SSC TACAN R-223 to PINIE and hold.

ATIS ★	SHAW APP CON	SHAW TOWER ★	GND CON	CLNC DEL
132.125 270.1	125.4 318.1	126.65 254.25	126.1 275.8	126.1 275.8

USAF Only: When Rwy 4L VGSI inop, circling to Rwy 4L at night requires approval from MAJCOM director of Ops or equivalent. Terrain 242′ MSL, 200′ prior to threshold.

USAF Only: When VGSI inop, sidestep to Rwy 22L, circling to Rwy 22L at night requires approval from MAJCOM Director of Ops or equivalent. Terrain 239′ MSL, 200′ prior to threshold, 200′ right of course.

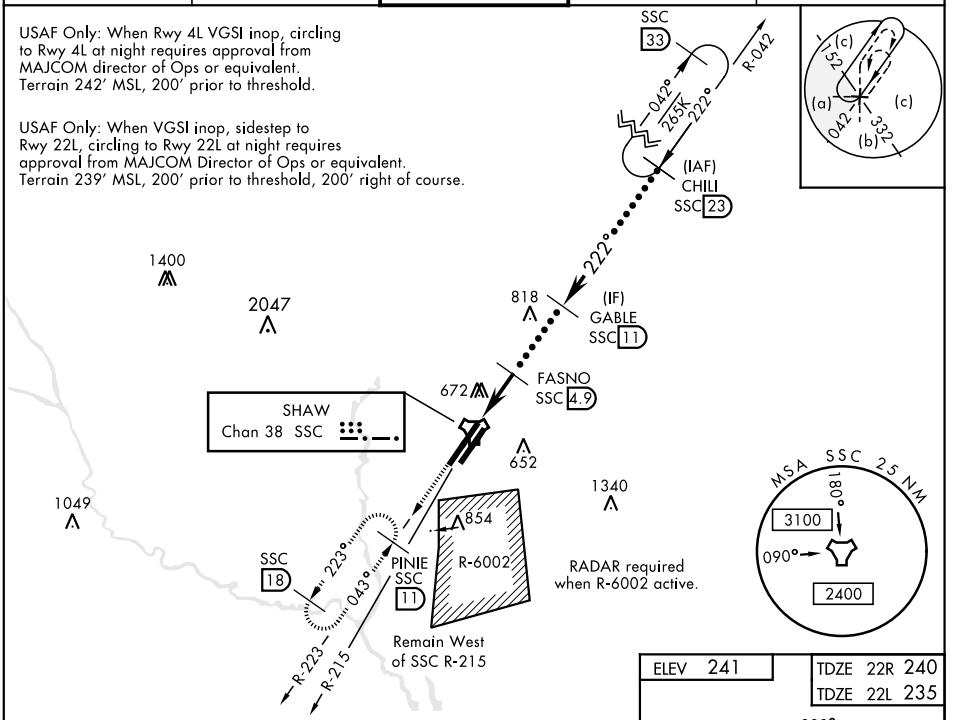

EMERG SAFE ALT 100 NM 3800

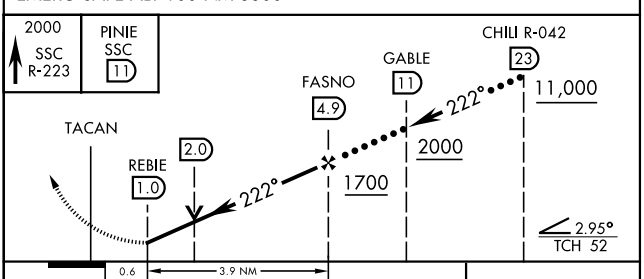

CATEGORY	C	D	E
S-22R *	760/55 520 (600-1)		
SIDESTEP 22L **	760/55 505 (600-1)		
C CIRCLING	1000-2¼ 759 (800-2¼)	1000-2½ 759 (800-2½)	1000-2¾ 759 (800-2¾)

ELEV 241

TDZE 22R 240
TDZE 22L 235

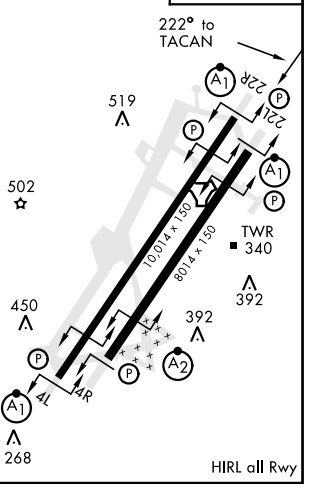

SE-2, 16 JUL 2020 to 13 AUG 2020

SE-2, 16 JUL 2020 to 13 AUG 2020