SIOUX FALLS, SOUTH DAKOTA

HI-ILS or LOC RWY 3

LOC I-FSD	APCH CRS	Rwy ldg	8999
109.9	030°	TDZE	1424
		Arpt Elev	1430

JAL-396 [USAF]

SIOUX FALLS/JOE FOSS FIELD (KFSD)

* When ALS inop, increase CAT E vis to ¾ mile.
** When ALS inop, increase CAT E vis to 1¾ mile.
*** When ALS inop, increase CAT E vis to 1¼ mile.

MALSR

MISSED APPROACH: Climb to 3400, then climbing left turn to 5000 via heading 240° and via FSD VORTAC R-269 to FRYRE (FSD 15 DME) and hold.

ATIS	SIOUX FALLS APP CON	SIOUX FALLS TOWER ★	GND CON	ASR
126.6	125.8 126.9 353.6	118.3 L 257.8	121.9 348.6	

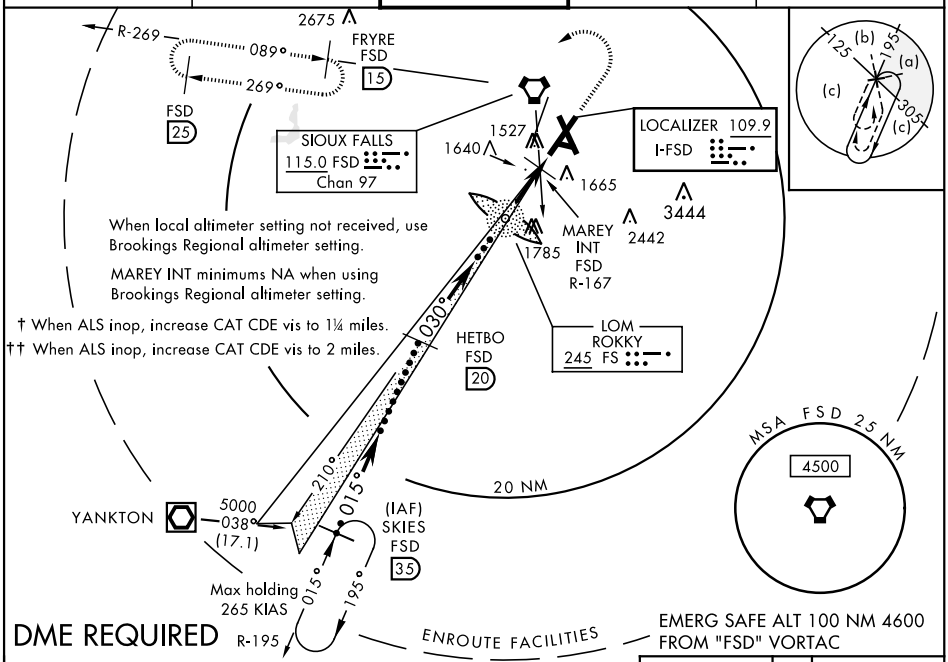

DME REQUIRED

EMERG SAFE ALT 100 NM 4600 FROM "FSD" VORTAC

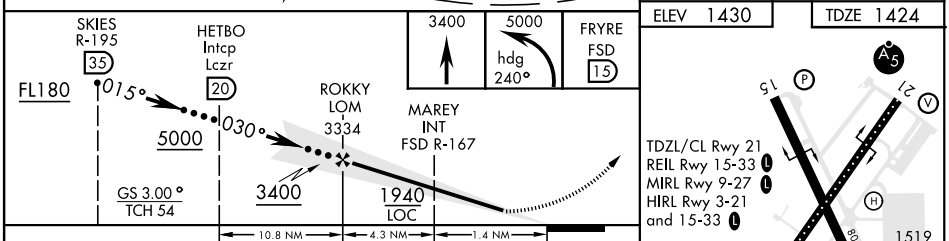

ELEV 1430 | TDZE 1424

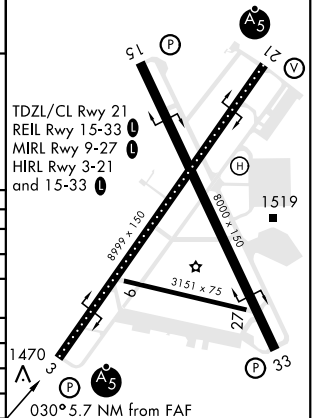

CATEGORY	C	D	E
S-ILS 3 *	1674/24	250 (300-½)	
S-LOC 3**	1940/50 516 (600-1)	1940/60 516 (600-1⅛)	
CIRCLING	1980-1½ 550 (600-1½)	2040-2 610 (700-2)	2300-3 870 (900-3)
MAREY FIX MINIMA			
S-LOC 3***	1780/24 356 (400-½)	1780/40 356 (400-¾)	
BROOKINGS REGIONAL ALTIMETER SETTING			
S-ILS 3 †	1805/40 381 (400-¾)		
S-LOC 3 ††	2080/60 656 (700-1⅛)	2080-1½ 656 (700-1½)	2080-1¾ 656 (700-1¾)
CIRCLING	2120-2 690 (700-2)	2280-2¾ 850 (900-2¾)	2440-3 1010 (1100-3)

FAF to MAP 5.7 NM					
Knots	120	140	160	180	200
Min:Sec	2:51	2:27	2:08	1:54	1:43

SIOUX FALLS, SOUTH DAKOTA
Amdt 9A 17OCT13

43°35'N-96°44'W

SIOUX FALLS/JOE FOSS FIELD (KFSD)

HI-ILS or LOC RWY 3

NC-1, 16 JUL 2020 to 13 AUG 2020