LOC/DME RWY 31
SALINAS MUNI (SNS)

LOC I-SNS	APP CRS	Rwy ldg	4825
108.5	311°	TDZE	79
		Apt Elev	84

For inoperative MALSR increase S-LOC 31 Cat D visibility to RVR 5000.
Simultaneous reception of I-SNS and SNS DME required.

MALSR

MISSED APPROACH: Climb to 800, then climbing left turn to 3000 via SNS R-275 to MARNA INT/10.9 DME and hold.

ATIS	NORCAL APP CON	SALINAS TOWER ★	GND CON	UNICOM
124.85	133.0 251.15	119.525 (CTAF) L 239.3	121.7	122.95

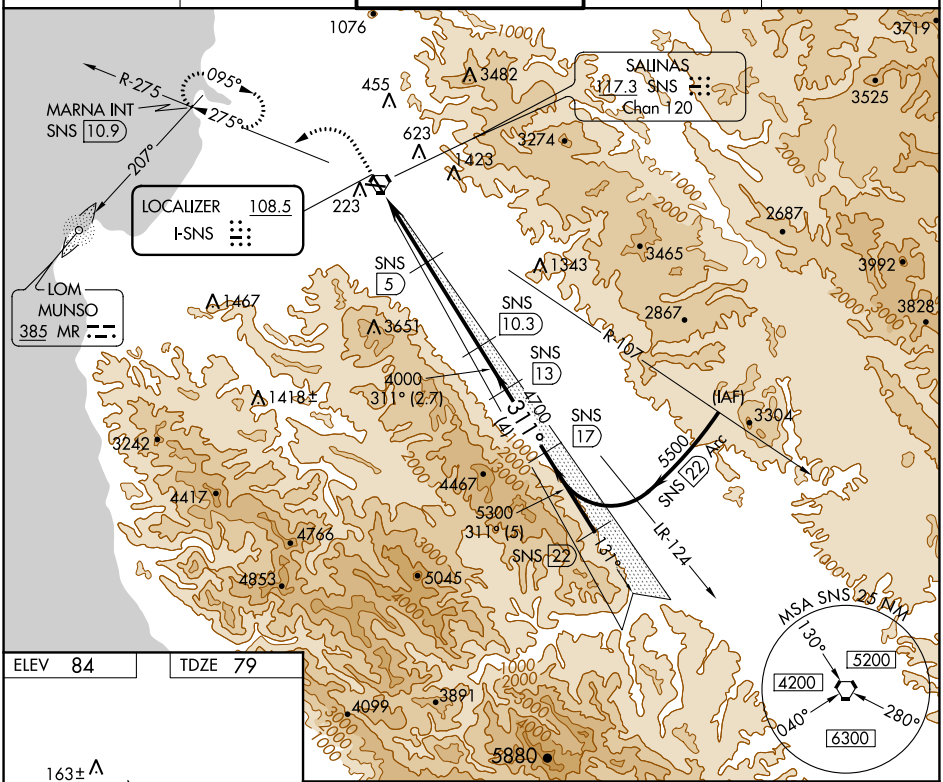

ELEV 84	TDZE 79

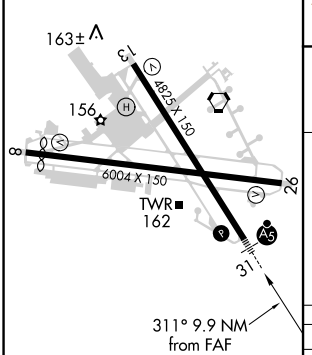

HIRL Rwy 13-31 L
MIRL Rwy 8-26 L
REIL Rwys 13 and 26 L

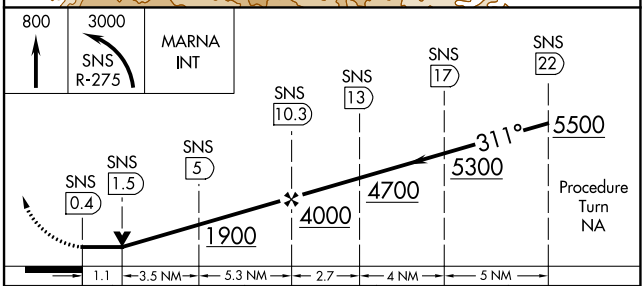

CATEGORY	A	B	C	D
S-31	420/24 341 (400-½)			420/40 341 (400-¾)
CIRCLING	560-1 476 (500-1)	580-1 496 (500-1)	580-1½ 496 (500-1½)	780-2¼ 696 (700-2¼)

SW-2, 16 JUL 2020 to 13 AUG 2020

SW-2, 16 JUL 2020 to 13 AUG 2020