ILS RWY 31
SALINAS MUNI (SNS)

LOC I-SNS	APP CRS	Rwy ldg	4825
108.5	311°	TDZE	82
		Apt Elev	85

When local altimeter setting not received, use Monterey Rgnl altimeter setting and increase S-ILS 31 DA 53 feet.

MALSR

MISSED APPROACH: Climb to 800 then climbing left turn to 3000 via SNS R-275 to MARNA INT/10.9 DME and hold.

ATIS	NORCAL APP CON	SALINAS TOWER ★	GND CON	UNICOM
124.85	133.0 251.15	119.525 (CTAF) L 239.3	121.7	122.95

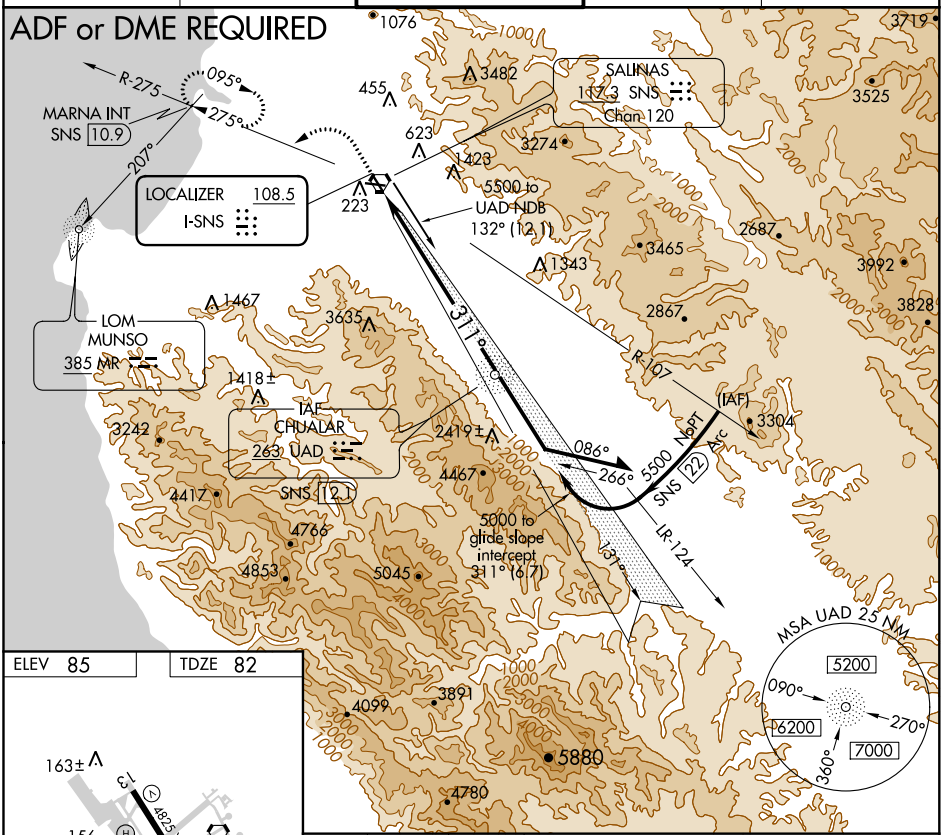

ELEV 85 TDZE 82

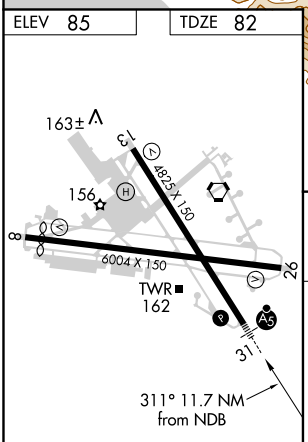

800	3000	MARNA INT
	SNS R-275	

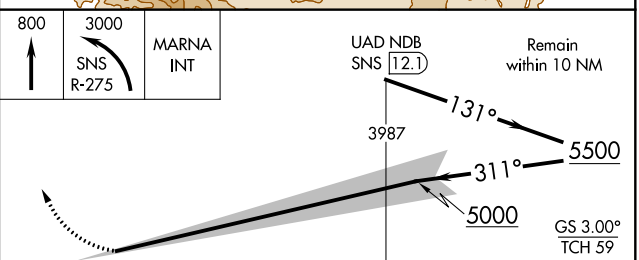

HIRL Rwy 13-31 L
MIRL Rwy 8-26 L
REIL Rwys 13 and 26 L

CATEGORY	A	B	C	D
S-ILS 31	282/24 200 (200-½)			

SW-2, 16 JUL 2020 to 13 AUG 2020