APP CRS	Rwy ldg	9000
344°	TDZE	4408
	Apt Elev	4415

RNAV (RNP) Z RWY 34R

RENO/TAHOE INTL (RNO)

NA
-15°C

GPS required. For uncompensated Baro-VNAV systems, procedure NA below -13°C (8°F) or above 40°C (105°F).

MISSED APPROACH: Climb to 10000 via 344° track to HOGBO and 342° track to TAKLE and hold, continue climb-in-hold to 10000.

D-ATIS	NORCAL APP CON	RENO TOWER	GND CON	CLNC DEL	CPDLC
135.8 363.0	119.2 279.55 126.3 353.9	118.7 257.8	121.9 348.6	124.9 370.85	

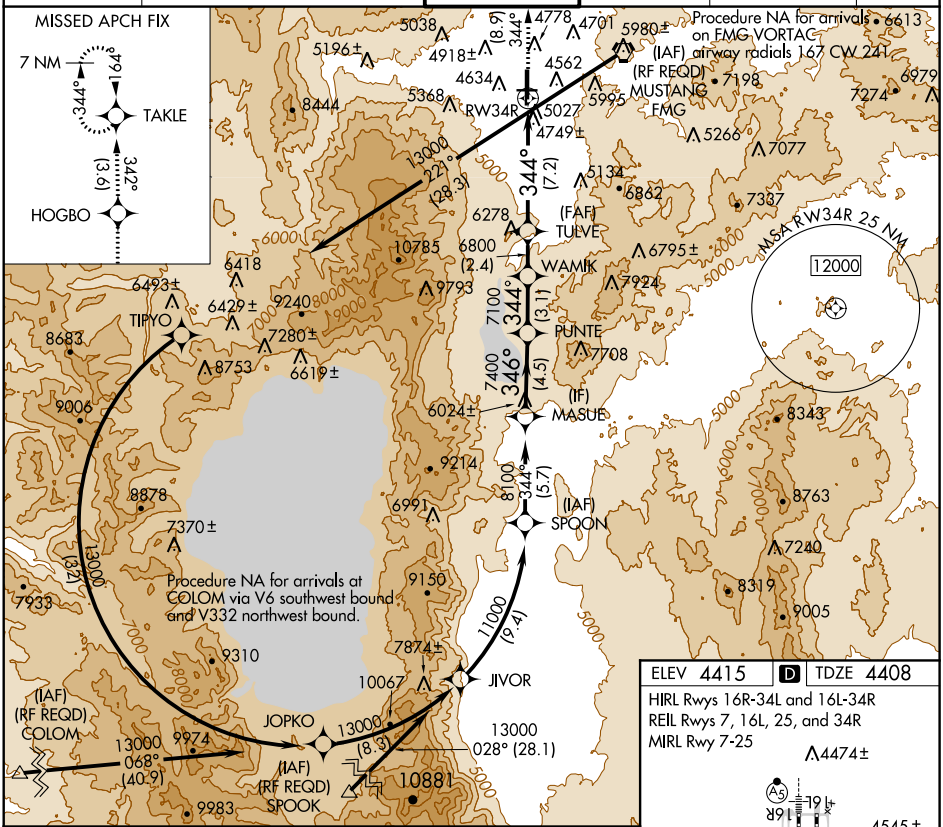



CATEGORY	A	B	C	D
RNP 0.15 DA	5173-2¾ 765 (800-2¾)			
RNP 0.30 DA	5344-4 936 (1000-4)			

AUTHORIZATION REQUIRED

ELEV 4415 D TDZE 4408

HIRL Rwys 16R-34L and 16L-34R
REIL Rwys 7, 16L, 25, and 34R
MIRL Rwy 7-25

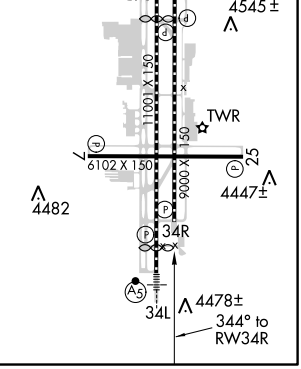

SW-4, 16 JUL 2020 to 13 AUG 2020

SW-4, 16 JUL 2020 to 13 AUG 2020