GLENDALE, ARIZONA

HI-ILS or LOC/DME RWY 21L

LOC I-EMJ	APCH CRS	Rwy ldg	9904
110.9	210°	TDZE	1084
		Arpt Elev	1085

JAL-321 [USAF]

LUKE AFB (KLUF)

* When ALS inop, increase RVR to 40 and vis to ¾ mile.
** When ALS inop, increase vis to 1⅜ miles.

ALSF-1

MISSED APPROACH: Climbing to 5000, intercept LUF TACAN R-210 to 19 DME (CESAT). Contact LUKE APP CON.

ATIS ★	LUKE APP CON	LUKE TOWER ★	GND CON	CLNC DEL
134.925 269.9	118.15 363.125	119.1 379.9	133.175 335.8	126.25 273.475

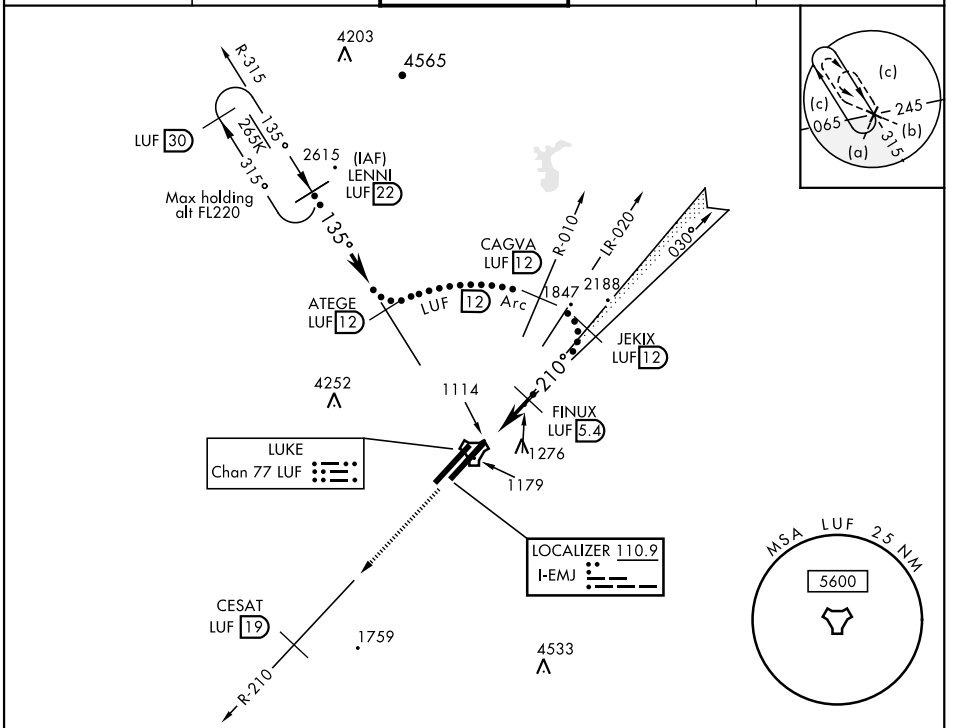

EMERG SAFE ALT 100 NM 17,200

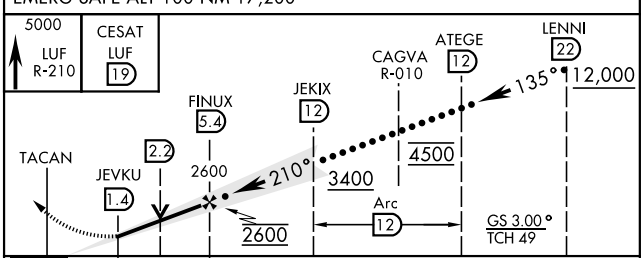

ELEV 1085 TDZE 1084

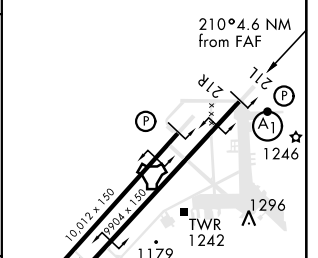

HIRL all Rwy

CATEGORY	C	D	E
S-ILS 21L *	1284/24	200	(200-½)
S-LOC/ DME 21L **	1580/50	496	(500-1)
SIDESTEP 21R	1580-2	495	(500-2)
CIRCLING	NOT AUTHORIZED		

GLENDALE, ARIZONA 33°32′N-112°23′W LUKE AFB (KLUF)

Amdt 4 03JAN19

HI-ILS or LOC/DME RWY 21L

SW-4, 16 JUL 2020 to 13 AUG 2020