NORFOLK, VIRGINIA

# TACAN RWY 28

| TACAN NGU Chan 86Y | APCH CRS 290° | Rwy ldg 7375 TDZE 14 Arpt Elev 15 | AL-290 [USN] | NORFOLK NS (CHAMBERS FIELD) (KNGU) |
|---|---|---|---|---|

* When ALS inop, increase CAT AB vis to 1 mile, CAT CD vis to 1⅜ miles.
** Circling not authorized S of Rwy 10-28.
Helicopter vis reduction below ¾ mile not authorized.

SSALS A4

MISSED APPROACH: Climb to 2300 on NGU TACAN R-277 then as directed by ATC.

| ATIS | NORFOLK APP CON | CHAMBERS TOWER | GND CON | CLNC DEL | ASR/PAR |
|---|---|---|---|---|---|
| 118.425 342.0 | 118.9 353.7 | 124.3 379.15 | 121.8 370.85 | 120.7 339.8 | |

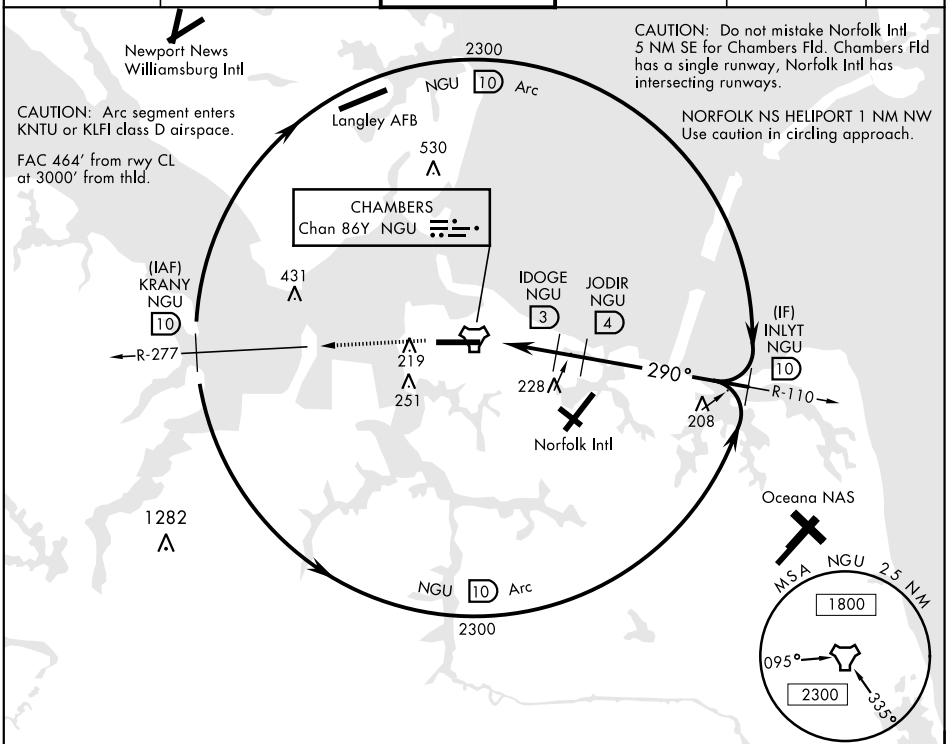


## RADAR REQUIRED

EMERG SAFE ALT 100 NM 4100

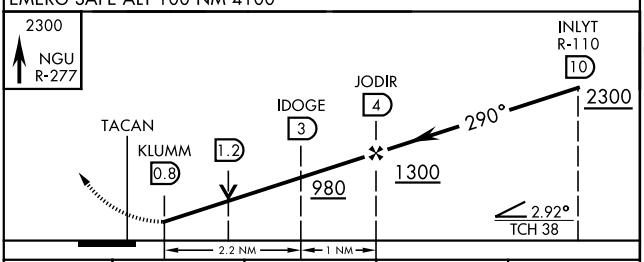


| CATEGORY | A | B | C | D |
|---|---|---|---|---|
| S-28 * | 460-¾ 446 (500-¾) | | 460-1 446 (500-1) | |
| C CIRCLING ** | 500-1 485 (500-1) | 560-1 545 (600-1) | 560-1½ 545 (600-1½) | 580-2 565 (600-2) |

| ELEV 15 | TDZE 14 |
|---|---|

Rwy 10 ldg 8071′
Rwy 28 ldg 7375′

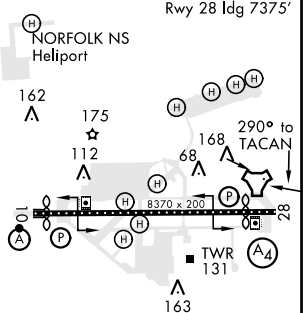


HIRL Rwy 10-28
REIL Rwy 10-28
TDZL/CL Rwy 10-28



NE-3, 16 JUL 2020 to 13 AUG 2020