NORFOLK, VIRGINIA

RNAV (GPS) RWY 28

APCH CRS	Rwy ldg	7375
280°	TDZE	14
	Arpt Elev	15

AL-290 [USN] NORFOLK NS (CHAMBERS FIELD) (KNGU)

T * When ALS inop, increase vis to 1⅛ mile. Helicopter vis reduction below ¾ NA.
** When ALS inop, increase CAT AB vis to 1 mile; CAT CDE vis to 1⅜ miles.
*** Circling not authorized S of Rwy 10-28.

SSALS A4

MISSED APPROACH: Climb to 3000 direct NONNU and hold, continue climb in hold to 3000.

ATIS	NORFOLK APP CON	CHAMBERS TOWER	GND CON	CLNC DEL	ASR/PAR
118.425 342.0	118.9 353.7	124.3 379.15	121.8 370.85	120.7 339.8	

DME/DME RNP-0.3 NA

For uncompensated Baro-VNAV systems, LNAV/VNAV NA below -15°C (5°F) and above 54°C (130°F).

NORFOLK NS HELIPORT 1 NM NW
Use caution in circling approach.

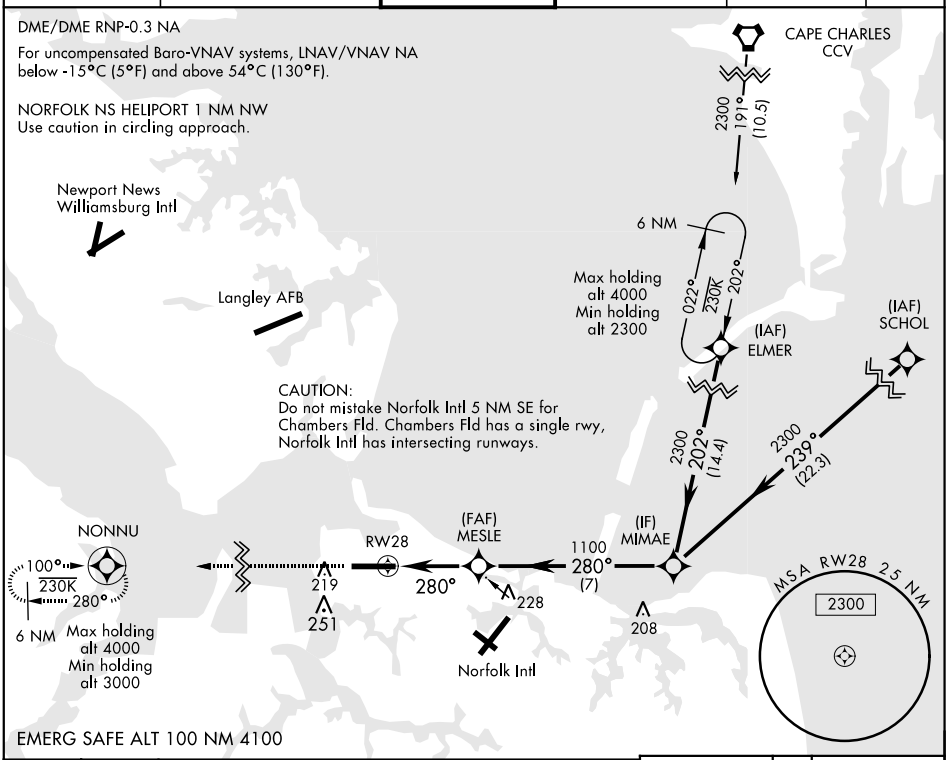

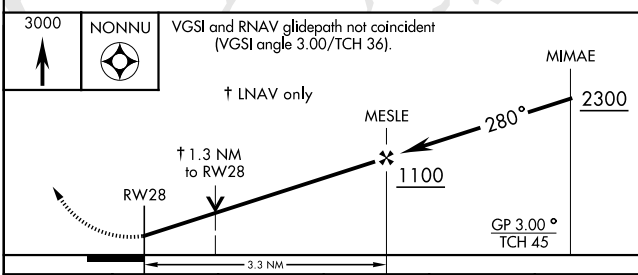

CATEGORY	A	B	C	D	E
LNAV/VNAV DA *	400-⅞ 386 (400-⅞)				
LNAV MDA **	460-¾ 446 (500-¾)		460-1 446 (500-1)		
*** C CIRCLING	500-1 485 (500-1)	560-1 545 (600-1)	560-1½ 545 (600-1½)	580-2 565 (600-2)	700-2½ 685 (700-2½)

ELEV 15 TDZE 14

Rwy 10 ldg 8071'
Rwy 28 ldg 7375'

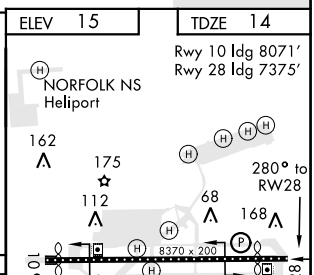

HIRL Rwy 10-28
REIL Rwy 10-28
TDZL/CL Rwy 10-28

NE-3, 16 JUL 2020 to 13 AUG 2020

NE-3, 16 JUL 2020 to 13 AUG 2020