NORFOLK, VIRGINIA

HI-TACAN RWY 10

TACAN NGU Chan 86Y	APCH CRS 097°	Rwy ldg 8071 TDZE 14 Arpt Elev 15	JAL-290 [USN]	NORFOLK NS (CHAMBERS FIELD) (KNGU)

* When ALS inop, increase CAT CDE vis to 1⅜ miles.
** Circling not authorized S of Rwy 10-28.

ALSF-2

MISSED APPROACH: Climbing left turn to 2300 on NGU TACAN R-053 then as directed by ATC.

ATIS	NORFOLK APP CON	CHAMBERS TOWER	GND CON	ASR/PAR
118.425 342.0	118.9 353.7	124.3 379.15	121.8 370.85	

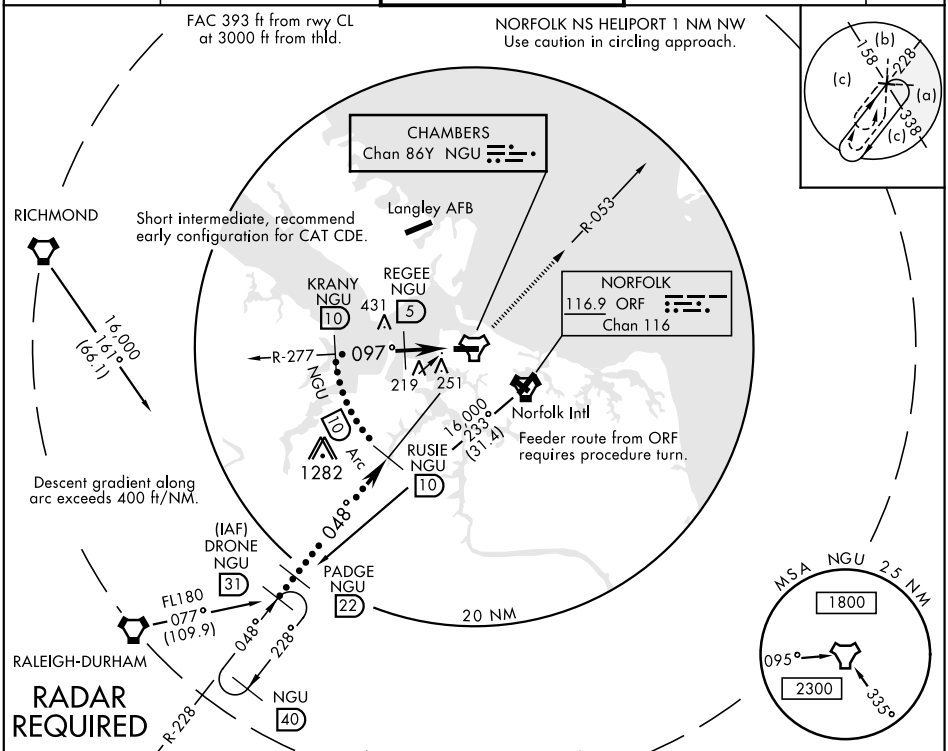

EMERG SAFE ALT 100 NM 4100

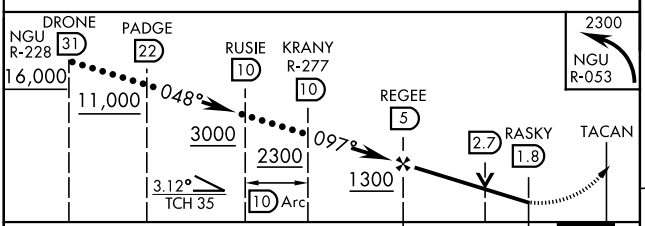

CATEGORY	C	D	E
S-10 *	520-1 506 (600-1)		
C CIRCLING **	560-1½ 545 (600-1½)	580-2 565 (600-2)	700-2½ 685 (700-2½)

ELEV 15 | TDZE 14

Rwy 10 ldg 8071′
Rwy 28 ldg 7375′

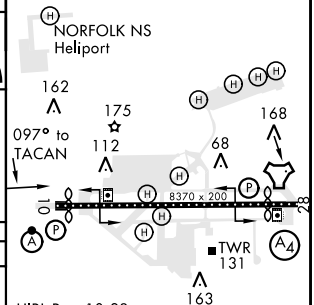

HIRL Rwy 10-28
REIL Rwy 10-28
TDZL/CL Rwy 10-28

NORFOLK, VIRGINIA
Amdt 4 26MAR20

36° 56′N-76° 17′W

NORFOLK NS (CHAMBERS FIELD) (KNGU)

HI-TACAN RWY 10

NE-3, 16 JUL 2020 to 13 AUG 2020