RNAV (GPS) Y RWY 12

MISSOULA INTL (MSO)

WAAS CH 65715 W12B	APP CRS 117°	Rwy ldg 9501	TDZE 3200	Apt Elev 3206

RNP apch.

Circling NA for Cats C and D northeast of Rwy 12-30. Inop table does not apply to LNAV # Cats C/D. Inop table does not apply to LPV† all Cats. **RVR 1800 authorized with use of FD or AP or HUD to DA.

-12°C

MALSR

MISSED APPROACH: (Do not exceed 200K until CINON) Climb to 12000 direct CINON and on track 179° to TUSEE and on track 168° to JENKI and hold, continue climb-in-hold to 12000. ## Missed approach requires minimum climb of 325 feet per NM to 7700.

ATIS	SPOKANE APP CON ★	MISSOULA TOWER ★	GND CON	UNICOM
126.65	124.9 298.95	118.4 (CTAF) L 377.175	121.9	122.95

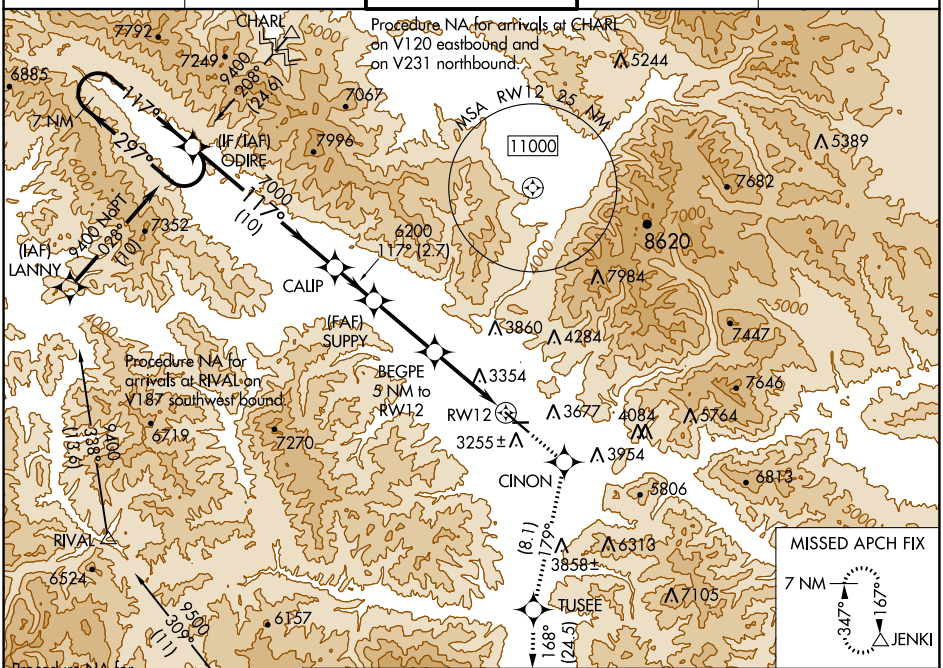

ELEV 3206 | D | TDZE 3200

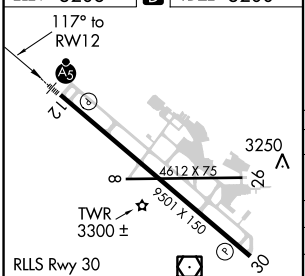

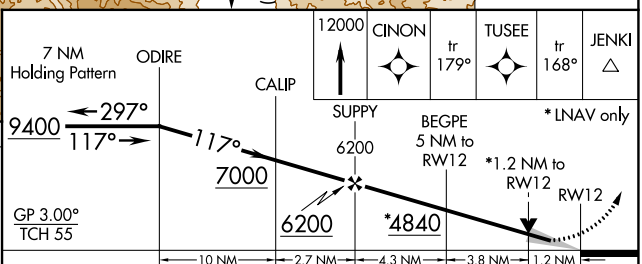

CATEGORY	A	B	C	D
LPV DA** ##	3400/24 200 (200-½)			
LPV DA†	4229-4 1029 (1100-4)			
LNAV MDA ##	3640/24 440 (500-½)		3640/40 440 (500-¾)	
LNAV MDA #	4520/40 1320 (1400-¾)	4520/55 1320 (1400-1)	4520-3 1320 (1400-3)	
C CIRCLING	4520-1¼ 1314 (1400-1¼)	4700-1½ 1494 (1500-1½)	4700-3 1494 (1500-3)	5140-3 1934 (2000-3)

NW-1, 16 JUL 2020 to 13 AUG 2020

NW-1, 16 JUL 2020 to 13 AUG 2020