ILS Y RWY 12
MISSOULA INTL (MSO)

LOC I-MSO	APP CRS	Rwy ldg	9501
109.3	117°	TDZE	3200
		Apt Elev	3206

DME required.

NA

-12°C

Inoperative table does not apply.

MALSR

MISSED APPROACH: Climb to 6200 then climbing right turn to 8500 on MSO VOR/DME R-154 then climbing left turn to 9100 direct MSO VOR/DME and hold.

ATIS	SPOKANE APP CON ★	MISSOULA TOWER ★	GND CON	UNICOM
126.65	124.9 298.95	118.4 (CTAF) L 377.175	121.9	122.95

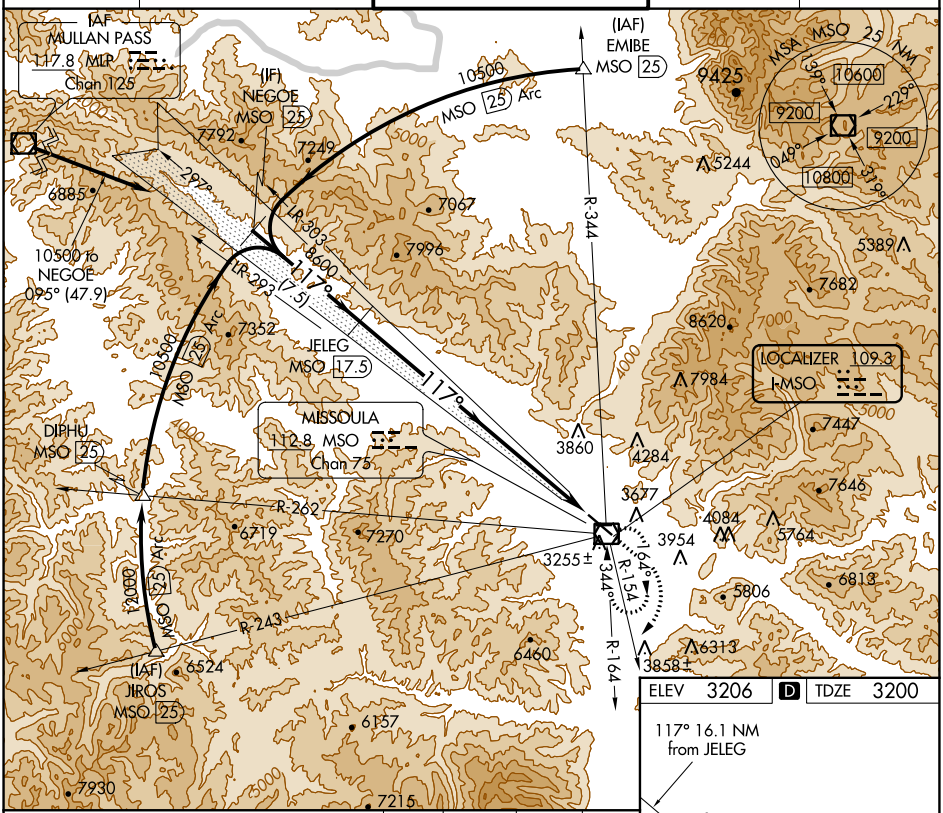

ELEV 3206 D TDZE 3200

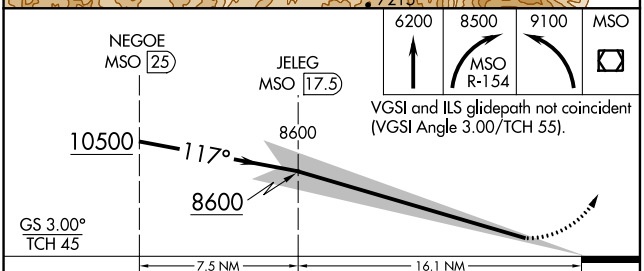

6200	8500	9100	MSO
	MSO R-154		

VGSI and ILS glidepath not coincident (VGSI Angle 3.00/TCH 55).

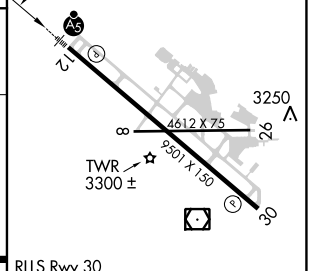

CATEGORY	A	B	C	D
S-ILS 12	5022-7 1822 (1900-7)			

RLLS Rwy 30
REIL Rwy 30
MIRL Rwy 8-26
HIRL Rwy 12-30 L

NW-1, 16 JUL 2020 to 13 AUG 2020

NW-1, 16 JUL 2020 to 13 AUG 2020