MADISON, WISCONSIN

HI-TACAN RWY 36

JAL-245 [USAF]

MADISON/ DANE COUNTY REGIONAL-TRUAX FIELD (KMSN)

VORTAC MSN	APCH CRS	Rwy ldg	8017
108.6	001°	TDZE	862
Chan 23		Arpt Elev	887

MALSR

MISSED APPROACH: Climbing right turn to 4000 on MSN VORTAC R-090 to DRAHN 15 DME and hold.

ATIS	MADISON APP CON	MADISON TOWER ★	GND CON	ASR
124.65 278.3	EAST 120.1 350.3 WEST 135.45 343.7	119.3 (L) (CTAF) 257.8	121.9 348.6	

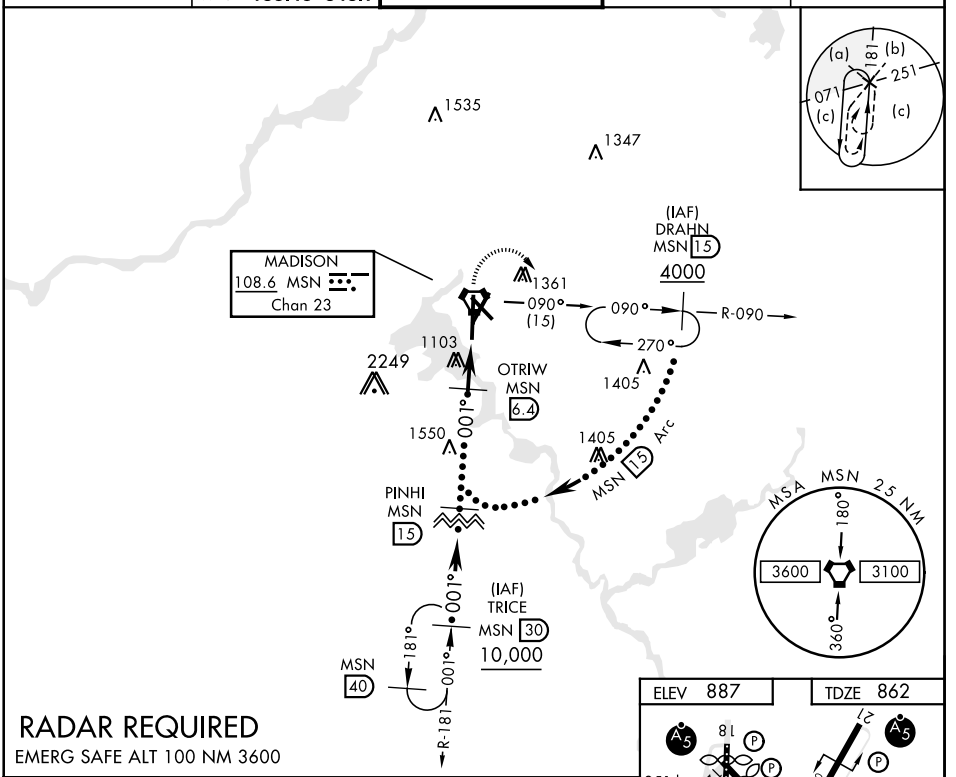

RADAR REQUIRED

EMERG SAFE ALT 100 NM 3600

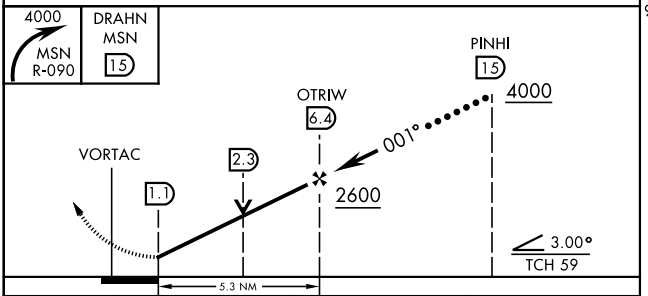

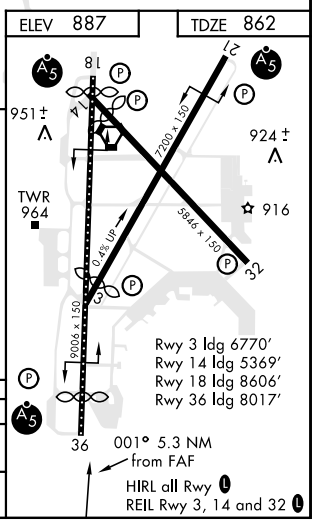

CATEGORY	C	D	E
S-36	1320/40 458 (500-¾)	1320/50 458 (500-1)	
(C) CIRCLING	1460-1½ 573 (600-1½)	1700-2¾ 813 (900-2¾)	1700-3 813 (900-3)

EC-3, 16 JUL 2020 to 13 AUG 2020
EC-3, 16 JUL 2020 to 13 AUG 2020