LUBBOCK, TEXAS

HI-VOR/DME or TACAN RWY 26

VORTAC LBB 109.2 Chan 29	APCH CRS 282°	Rwy ldg 8003 THRE 3253 Arpt Elev 3282

JAL-241 [USAF] LUBBOCK PRESTON SMITH INTL (KLBB)

* Inoperative Table does not apply.

MALSR A5

MISSED APPROACH: Climb and maintain 5100 direct LBB VORTAC and via LBB R-305 to TICNO (LBB 5 DME) and hold.

ATIS	LUBBOCK APP CON	LUBBOCK TOWER	GND CON	CLNC DEL
125.3 270.275	119.2 351.8	120.5 239.3	121.9 348.6	125.8 281.55

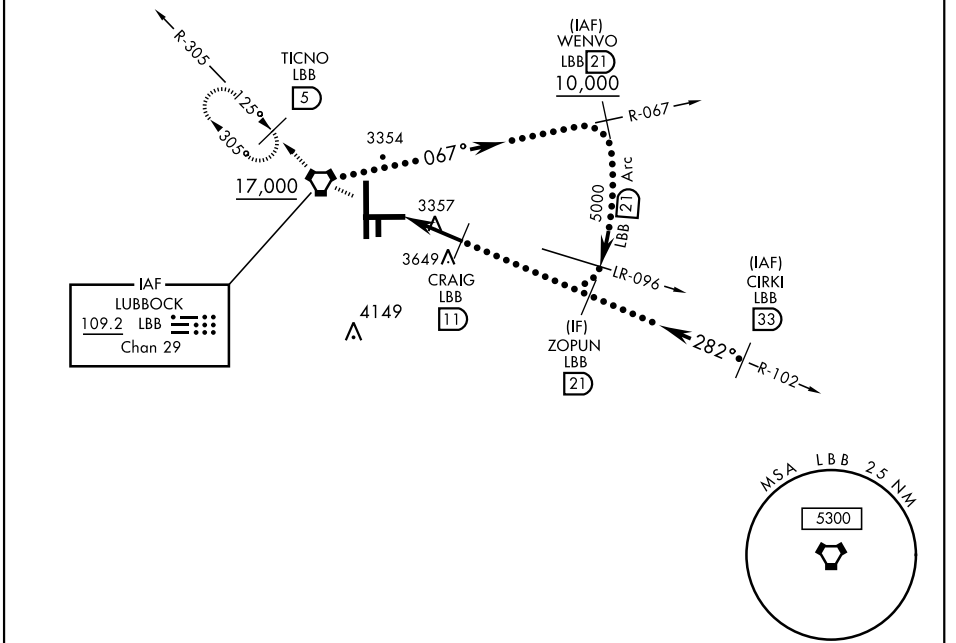

RADAR REQUIRED

(For entry at CIRKI)

EMERG SAFE ALT 100 NM 7300

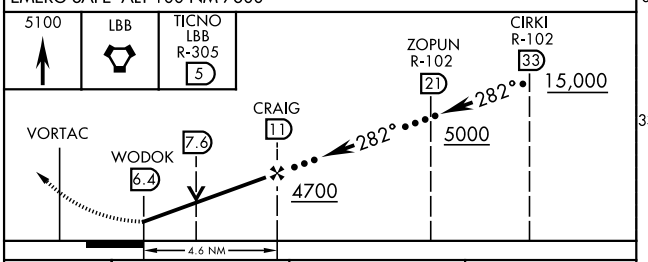

CATEGORY	C	D	E
S-26 *	3680-1¼ 427 (400-1¼)		
CIRCLING	3740-1½ 458 (500-1½)	3840-2 558 (600-2)	3980-2½ 698 (700-2½)

ELEV 3282 THRE 3253

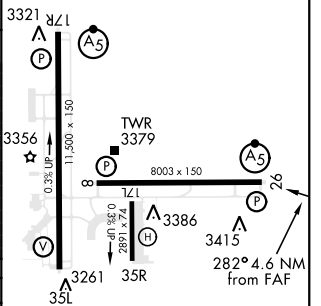

REIL Rwy 8
HIRL Rwy 8-26 and 17R-35L

LUBBOCK, TEXAS 33°40'N-101°49'W LUBBOCK PRESTON SMITH INTL (KLBB)

Amdt 1 13DEC12

HI-VOR/DME or TACAN RWY 26

SC-2, 16 JUL 2020 to 13 AUG 2020