LUBBOCK, TEXAS

HI-LOC/DME BC RWY 35L

LOC I-LBB 111.7 Chan 54	APCH CRS 354°	Rwy ldg 11,500 TDZE 3254 Arpt Elev 3282	JAL-241 [USAF]	LUBBOCK PRESTON SMITH INTL (KLBB)

Use I-LBB DME when on Localizer course.

MISSED APPROACH: Climb to 4000, then climbing right turn to 5200 on Hdg 170° and on LBB VORTAC R-114 to HYDRO INT/LBB 14.2 DME and hold.

ATIS	LUBBOCK APP CON	LUBBOCK TOWER	GND CON	CLNC DEL
125.3 270.275	119.2 351.8	120.5 239.3	121.9 348.6	125.8 281.55

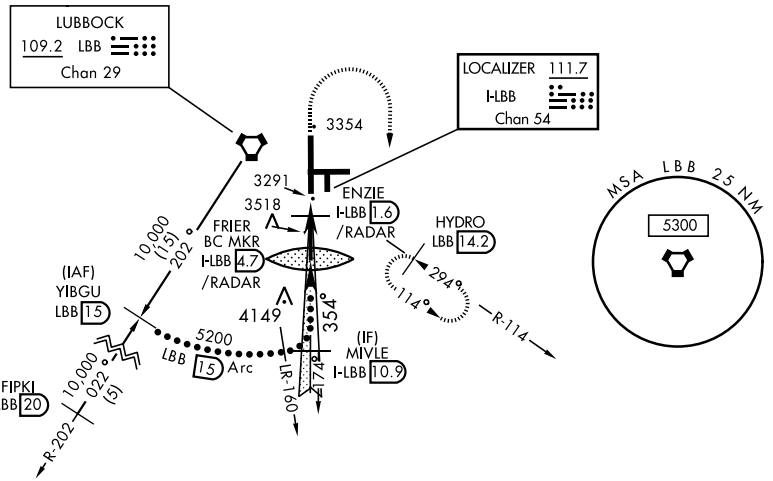

BACKCOURSE

EMERG SAFE ALT 100 NM 7300

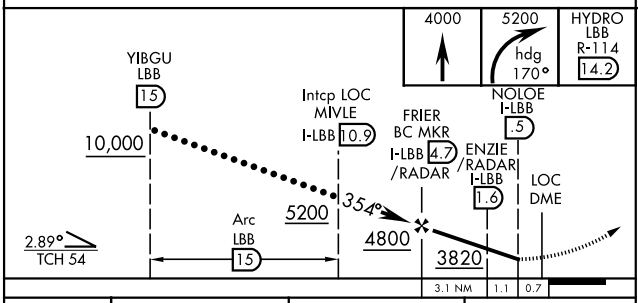

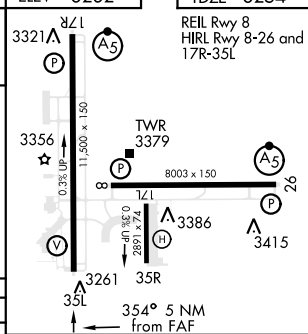

FAF to MAP 4.2 NM

CATEGORY	C	D	E
S-35L	3560-⅞ 306 (300-⅞)		
C CIRCLING	3880-1½ 598 (600-1½)	3940-2 658 (700-2)	4100-3 818 (900-3)

Knots	120	150	160	180	200
Min:Sec	2:06	1:41	1:35	1:24	1:16

SC-2, 16 JUL 2020 to 13 AUG 2020
SC-2, 16 JUL 2020 to 13 AUG 2020