APP CRS	Rwy ldg	9000
267°	TDZE	3852
	Apt Elev	3877

RNAV (RNP) Z RWY 27
HELENA RGNL (HLN)

GPS required. For uncompensated Baro-VNAV systems, procedure NA below -22°C (-7°F) or above 41°C (105°F). *Missed approach requires minimum climb of 295 feet per NM to 7900. #Missed approach requires minimum climb of 290 feet per NM to 7300. †Missed approach requires minimum climb of 405 feet per NM to 6300. For inoperative MALSR, increase RNP 0.18* visibility to 1, RNP 0.22# visibility to 1¼, and RNP 0.30† visibility to 1½. Inoperative table does not apply to RNP 0.30.

-17°C

MALSR

MISSED APPROACH: Climb to 13000 via 267° track to JEBSI, and via 261° track to KELTY, and via 271° track to PIXXI and hold, continue climb-in-hold to 13000.

ATIS	HELENA APP CON *	HELENA TOWER *	GND CON	UNICOM
120.4	119.5 229.4	118.3 (CTAF) L 257.8	121.9	122.95

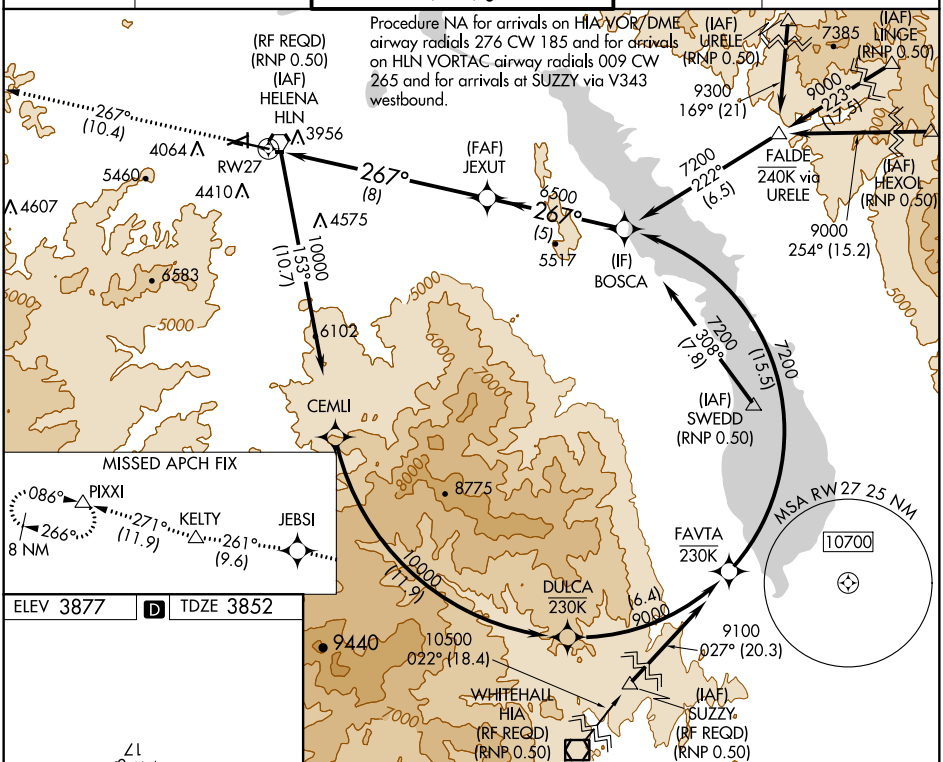
Procedure NA for arrivals on HIA VOR/DME airway radials 276 CW 185 and for arrivals on HLN VORTAC airway radials 009 CW 265 and for arrivals at SUZZY via V343 westbound.

ELEV 3877 D TDZE 3852

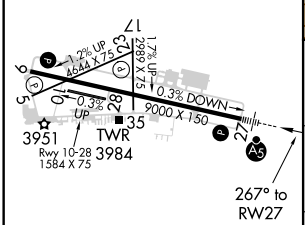

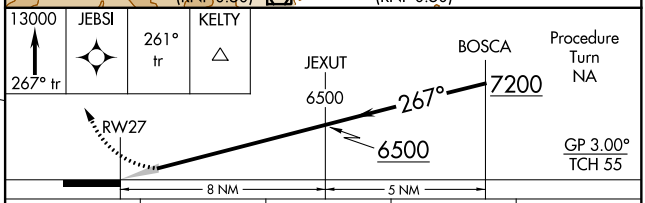

CATEGORY	A	B	C	D
RNP 0.18 DA*	4119-½ 267 (300-½)			
RNP 0.22 DA#	4212-¾ 360 (400-¾)			
RNP 0.30 DA†	4287-1 435 (500-1)			
RNP 0.30 DA	4863-4 1011 (1000-4)			

REIL Rwys 9, 17 and 35 L
MIRL Rwys 5-23 and 17-35 L
HIRL Rwy 9-27 L

AUTHORIZATION REQUIRED

NW-1, 16 JUL 2020 to 13 AUG 2020

NW-1, 16 JUL 2020 to 13 AUG 2020