FRESNO, CALIFORNIA

HI TACAN RWY 29R

VORTAC CZQ 112.9 Chan 76	APCH CRS 307°	Rwy ldg 29R 9227 29L 8008 TDZE 29R 333 29L 331 Arpt Elev 336	JAL-162 [USAF] FRESNO YOSEMITE INTL (KFAT)

* When ALS inop, increase CAT CDE vis to 1¼ miles.

ALSF-2

MISSED APPROACH: Climb to 800 then climbing right turn to 5500 on heading 330° and FRA VORTAC R-222 to NIVEE INT/ FRA 8 DME and hold, continue climb-in-hold to 5500.

ATIS	FRESNO APP CON	FRESNO TOWER	GND CON	CLNC DEL
121.35 273.6	132.35 323.25	118.2 251.1	121.7 348.6	124.35 348.6

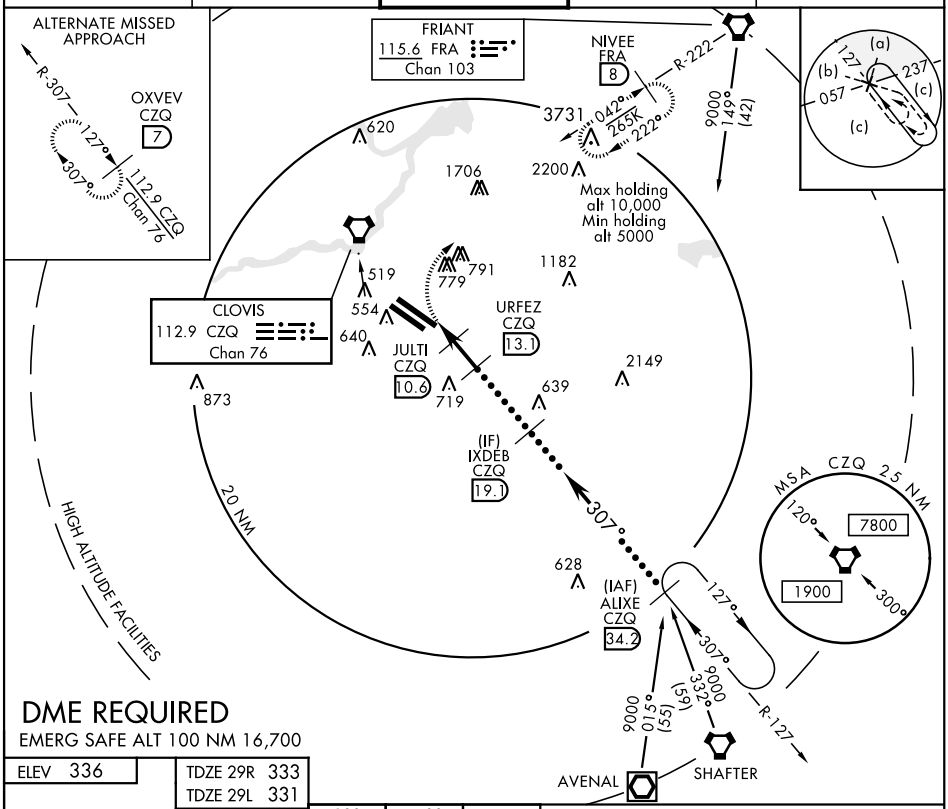

DME REQUIRED

EMERG SAFE ALT 100 NM 16,700

ELEV 336

TDZE 29R 333
TDZE 29L 331

Rwy 29R ldg 9227′

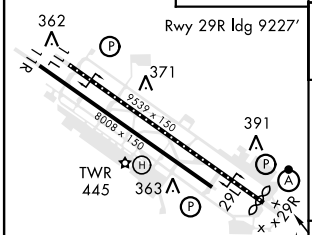

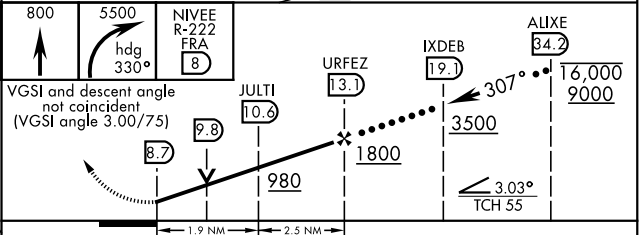

CATEGORY	C	D	E
S-29R *	760/40	427	(500-¾)
SIDESTEP 29L	760-1½ 429 (500-1½)	760-2 429	(500-2)
C CIRCLING	920-1½ 584 (600-1½)	920-2 584 (600-2)	1140-2¾ 804 (900-2¾)

REIL Rwys 11L and 11R
HIRL Rwy 11L-29R
MIRL Rwy 11R-29L
TDZL/CL Rwy 29R

SW-2, 16 JUL 2020 to 13 AUG 2020