FRESNO, CALIFORNIA

HI-ILS Z or LOC Z RWY 29R

JAL-162 [USAF] FRESNO YOSEMITE INTL (KFAT)

LOC/DME I-FAT	APCH CRS	Rwy ldg	29R 9227	29L 8008
111.3	292°	TDZE	29R 333	29L 331
Chan 50		Arpt Elev	336	

T * When ALS inop, incr CAT CDE RVR to 40 and vis to ¾ mile.
** When ALS inop, incr CAT CDE RVR to 55 and vis to 1 mile.

ALSF-2

MISSED APPROACH: Climb to 800, then climbing right turn to 5500 on heading 330° and FRA VORTAC R-222 to NIVEE int (FRA 8 DME) and hold, continue climb-in-hold to 5500.

ATIS	FRESNO APP CON	FRESNO TOWER	GND CON	CLNC DEL
121.35 273.6	132.35 323.25	118.2 251.1	121.7 348.6	124.35 348.6

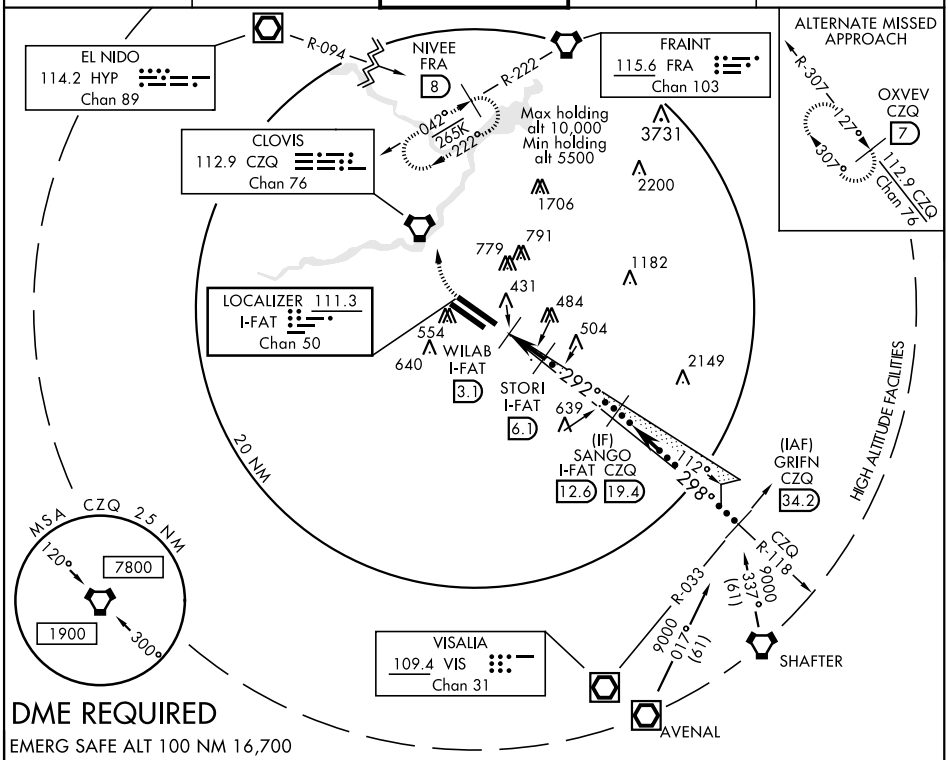

DME REQUIRED

EMERG SAFE ALT 100 NM 16,700

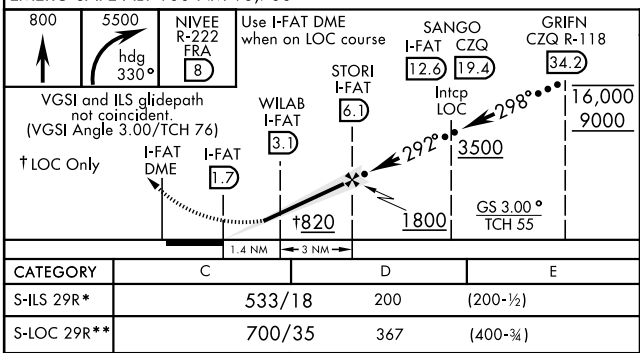

ELEV 336

TDZE 29R 333
TDZE 29L 331

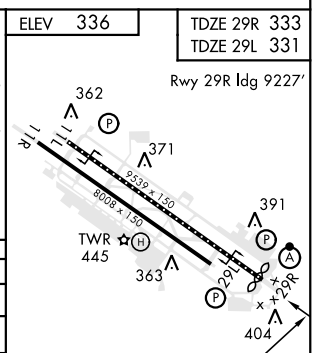

CATEGORY	C	D	E
S-ILS 29R*	533/18	200 (200-½)	
S-LOC 29R**	700/35	367 (400-¾)	
SIDE STEP RWY 29L	700-1½ 369 (400-1½)	700-2 369 (400-2)	
C CIRCLING	920-1½ 584 (600-1½)	920-2 584 (600-2)	1140-2¾ 804 (900-2¾)

REIL Rwys 11L and 11R
HIRL Rwy 11L-29R
MIRL Rwy 11R-29L
TDZL/CL Rwy 29R

FRESNO, CALIFORNIA 36°47'N-119°43'W FRESNO YOSEMITE INTL (KFAT)

Amdt 4 10OCT19

HI-ILS Z or LOC Z RWY 29R

SW-2, 16 JUL 2020 to 13 AUG 2020