FORT BRAGG, NORTH CAROLINA

TACAN RWY 23

TACAN POB Chan 85	APCH CRS 232°	Rwy ldg 7501 TDZE 200 Arpt Elev 218	AL-147 [USAF]	POPE AAF (KPOB)

* When ALS inop, increase CAT AB RVR to 55 and vis to 1 mile, CAT CD vis to 1⅜ miles.
** Circling not authorized SE of Rwy 5-23.

ALSF-1

MISSED APPROACH: Climbing right turn to 2000 direct AWGUS and hold.

ATIS	FAYETTEVILLE APP CON	POPE TOWER	GND CON	CLNC DEL
132.3 353.725	125.175 285.575 (271°- 090°) 133.0 290.25 (091°- 270°)	135.025 291.1	124.55 275.8	275.8

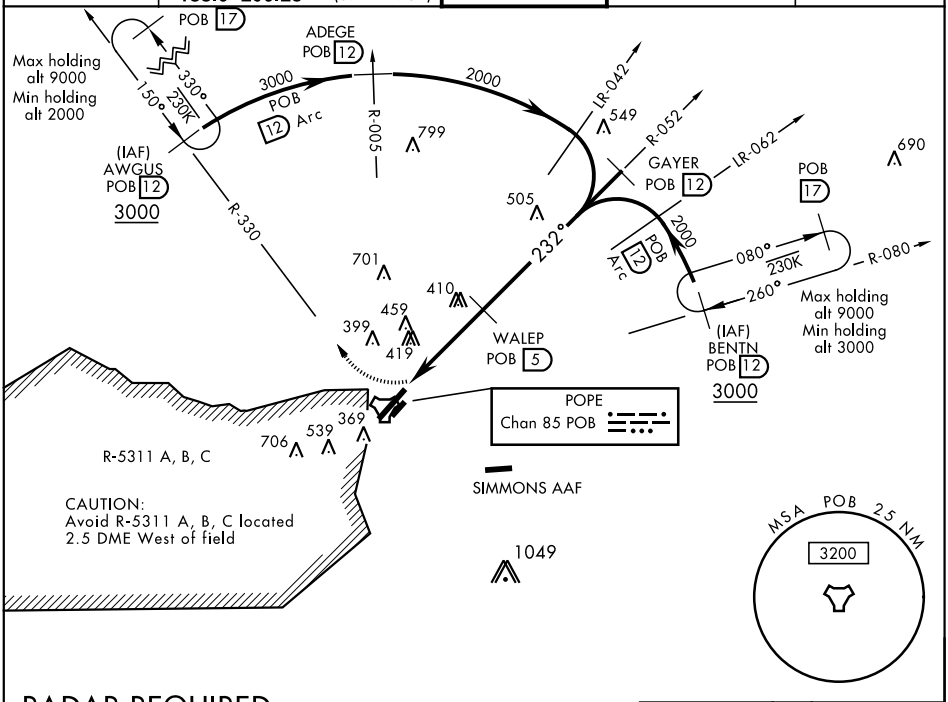

RADAR REQUIRED

EMERG SAFE ALT 100 NM 5300

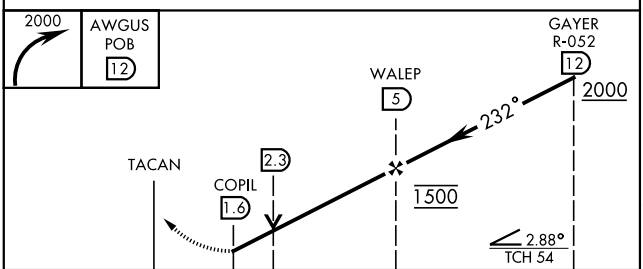

CATEGORY	A	B	C	D
S-23 *	700/24 500 (500-½)		700/50 500 (500-1)	
C CIRCLING **	760-1 542 (600-1)		920-2 702 (800-2)	1060-2¾ 842 (900-2¾)

ELEV 218	TDZE 200

Rwy 05 ldg 7501'
Rwy 23 ldg 7501'

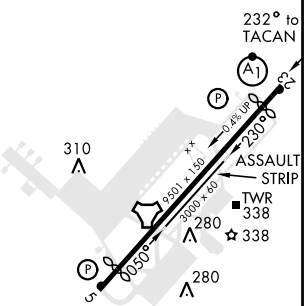

REIL Rwy 5
HIRL Rwy 5-23
LIRL Rwy 050°- 230°

SE-2, 16 JUL 2020 to 13 AUG 2020