FORT BRAGG, NORTH CAROLINA

RNAV (GPS) RWY 23

WAAS Chan 52202 W23A	APCH CRS 228°	Rwy ldg 7501 TDZE 200 Arpt Elev 218

AL-147 [USAF]

POPE AAF (KPOB)

* When ALS inop, increase CAT ABCD RVR to 40 vis to ¾ mile.
** When ALS inop, increase CAT ABCD vis to 1¼ mile.
*** When ALS inop, increase CAT AB RVR to 55 and vis to 1 mile, CAT CD vis to 1⅜ miles.

ALSF-1

MISSED APPROACH: Climbing right turn to 2000 direct AWGUS and hold.

ATIS	FAYETTEVILLE APP CON	POPE TOWER	GND CON	CLNC DEL
132.3 353.725	125.175 285.575 (271°- 090°) 133.0 290.25 (091°- 270°)	135.025 291.1	124.55 275.8	275.8

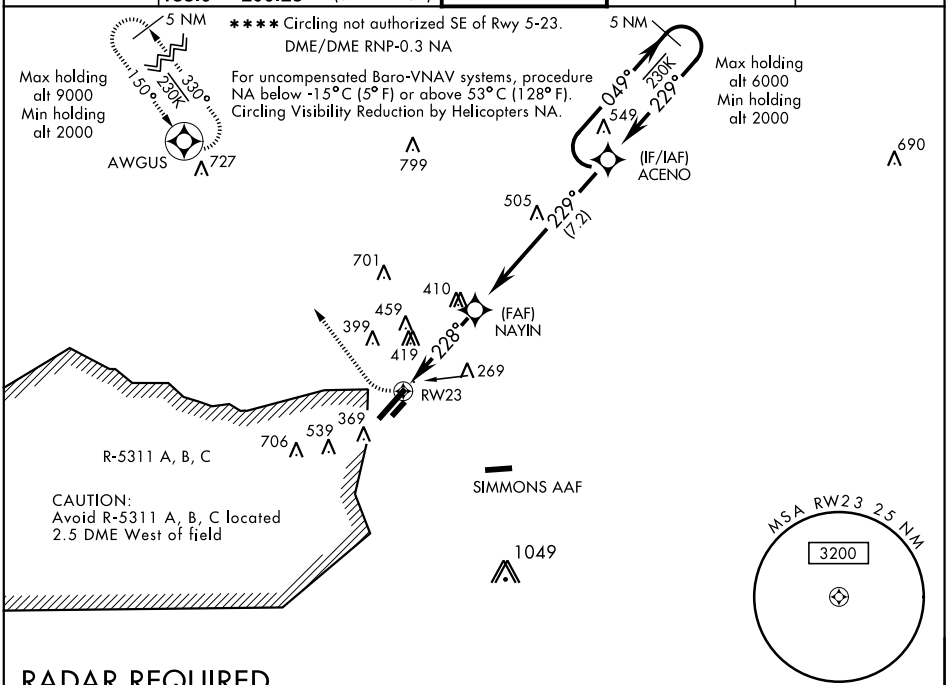

RADAR REQUIRED

EMERG SAFE ALT 100 NM 5300

ELEV 218	TDZE 200

Rwy 05 ldg 7501'
Rwy 23 ldg 7501'

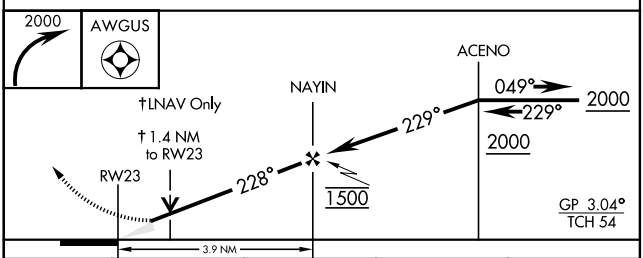

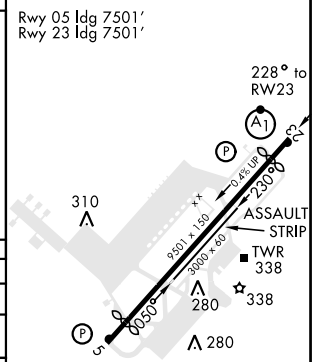

CATEGORY	A	B	C	D
LPV *	400/24 200 (200-½)			
LNAV/ VNAV DA **	572/40 372 (400-¾)			
LNAV MDA ***	680/24 480 (500-½)		680/50 480 (500-1)	
C CIRCLING ****	760-1 542 (600-1)		920-2 702 (800-2)	1060-2¾ 842 (900-2¾)

REIL Rwy 5
HIRL Rwy 5-23
LIRL Rwy 050°- 230°

SE-2, 16 JUL 2020 to 13 AUG 2020