FORT BRAGG, NORTH CAROLINA

ILS or LOC Z RWY 23

LOC I-POB	APCH CRS	Rwy ldg / TDZE / Arpt Elev
110.9	228°	7501 / 200 / 218

AL-147 [USAF]

POPE AAF (KPOB)

* When ALS inop, increase RVR to 40 and vis to ¾ mile.
** When ALS inop, increase CAT AB RVR to 55 and vis to 1 mile, CAT CD RVR to 60, vis to 1⅛ miles.
*** Circling not authorized SE of Rwy 5-23.

ALSF-1

MISSED APPROACH: Climbing right turn to 2000 direct AWGUS and Hold.

ATIS	FAYETTEVILLE APP CON	POPE TOWER	GND CON	CLNC DEL
132.3 353.725	125.175 285.575 (271°- 090°) 133.0 290.25 (091°- 270°)	135.025 291.1	124.55 275.8	275.8

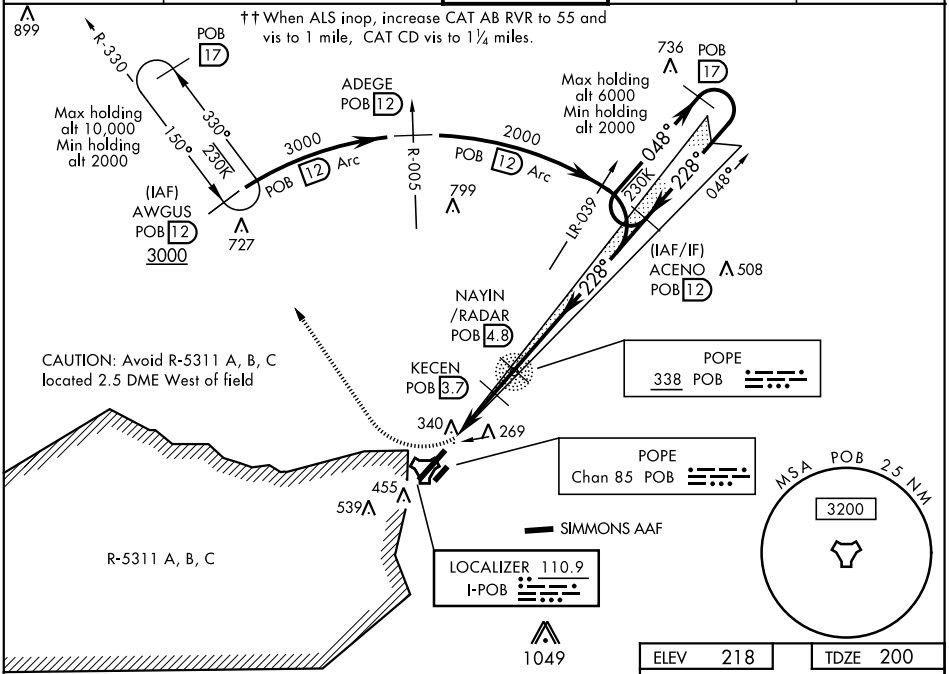

RADAR REQUIRED

EMERG SAFE ALT 100 NM 5300 FROM "POB" TACAN

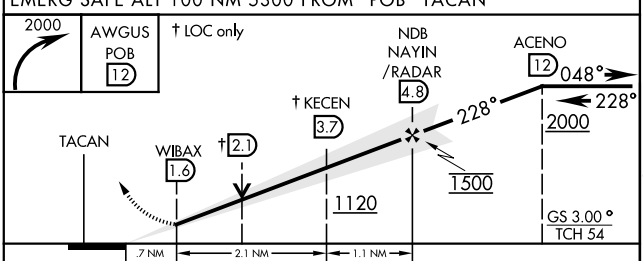

CATEGORY	A	B	C	D
S-ILS 23*	400/24 200 (200-½)			
S-LOC 23**	620/24 420 (500-½)		620/40 420 (500-¾)	
*** C CIRCLING	760-1 542 (600-1)		920-2 702 (800-2)	1060-2¾ 842 (900-2¾)
WITHOUT LAST STEPDOWN FIX				
S-LOC 23††	640/24 440 (500-½)		640/45 440 (500-⅞)	

ELEV 218 | TDZE 200

Rwy 5 ldg 7501′
Rwy 23 ldg 7501′

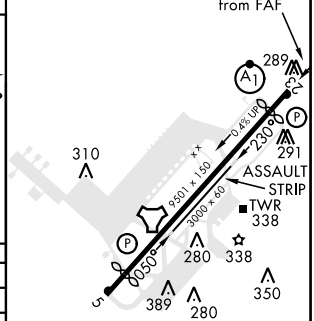

REIL Rwy 5
HIRL Rwy 5-23
LIRL Rwy 050°- 230°

FAF to MAP 3.2 NM					
Knots	60	90	120	150	180
Min:Sec	3:12	2:08	1:36	1:17	1:04

SE-2, 16 JUL 2020 to 13 AUG 2020