FORT BRAGG, NORTH CAROLINA

ILS or LOC Y RWY 23

LOC I-POB	APCH CRS	Rwy ldg	7501
110.9	228°	TDZE	200
		Arpt Elev	218

AL-147 [USAF]

POPE AAF (KPOB)

* When ALS inop, increase RVR to 40 and vis to ¾ mile.
** When ALS inop, increase CAT AB RVR to 55 and vis to 1 mile, CAT CD RVR to 60, vis to 1⅛ miles.
*** Circling not authorized SE of Rwy 5-23.

ALSF-1

MISSED APPROACH: Climbing right turn to 2000 direct POB NDB and hold. Continue climb in hold to 2000.

ATIS	FAYETTEVILLE APP CON	POPE TOWER	GND CON	CLNC DEL
132.3 353.725	125.175 285.575 (271°-090°) 133.0 290.25 (091°-270°)	135.025 291.1	124.55 275.8	275.8

†† When ALS inop, increase CAT AB RVR to 55 and vis to 1 mile, CAT CD vis to 1¼ miles.

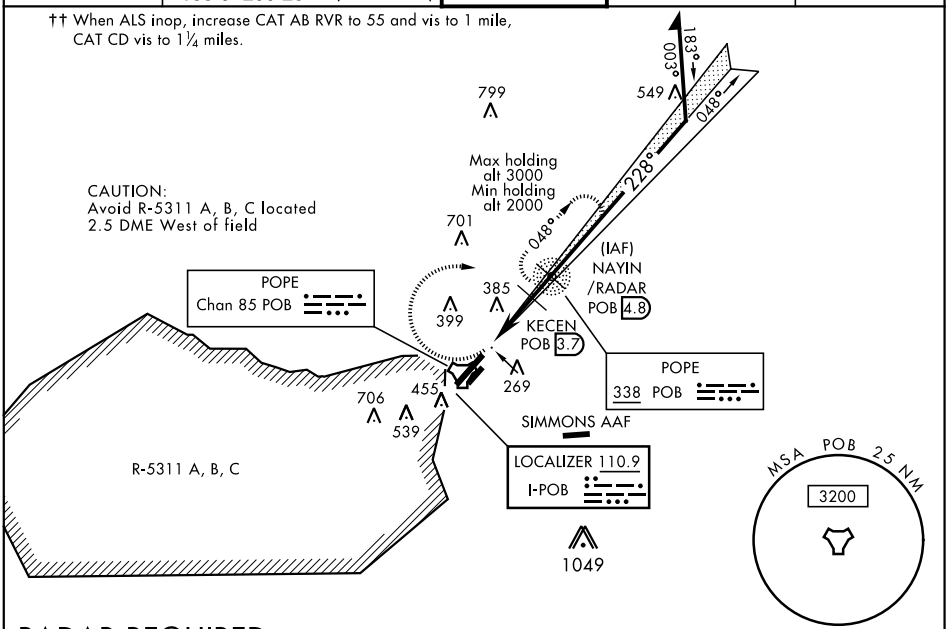

RADAR REQUIRED

EMERG SAFE ALT 100 NM 5300 FROM "POB" TACAN

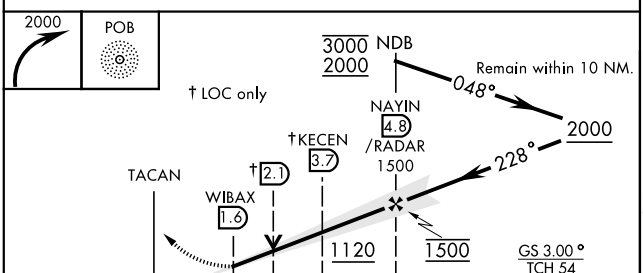

ELEV 218	TDZE 200

Rwy 5 ldg 7501'
Rwy 23 ldg 7501'

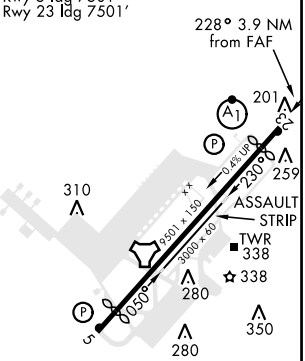

REIL Rwy 5
HIRL Rwy 5-23
LIRL Rwy 050°-230°

CATEGORY	A	B	C	D
S-ILS 23 *	400/24 200 (200-½)			
S-LOC 23 **	620/24 420 (500-½)		620/40 420 (500-¾)	
*** C CIRCLING	760-1 542 (600-1)		920-2 702 (800-2)	1060-2¾ 842 (900-2¾)
WITHOUT LAST STEPDOWN FIX				
S-LOC 23 ††	640/24 440 (500-½)		640/45 440 (500-⅞)	

FAF to MAP 3.2 NM					
Knots	60	90	120	150	180
Min:Sec	3:12	2:08	1:36	1:17	1:04

SE-2, 16 JUL 2020 to 13 AUG 2020