ENID, OKLAHOMA

VOR/DME-A

VORTAC END 115.4 Chan 101	APCH CRS 314°	Rwy ldg N/A TDZE N/A Arpt Elev 1307

AL-135 [USAF]

VANCE AFB (KEND)

* Circle to remain East of Rwy 35R/17L extended centerline unless directed otherwise by ATC. Circling NA at night to Rwy 35R.

† MISSED APPROACH: Immediate climbing right turn to 4000 via heading 353° to JOMTA and hold.

ATIS ★	VANCE APP CON	VANCE TOWER ★	GND CON	CLNC DEL
115.4 263.15	125.45 388.2 EAST 126.75 346.325 WEST	124.05 259.1	121.8 289.4	225.4

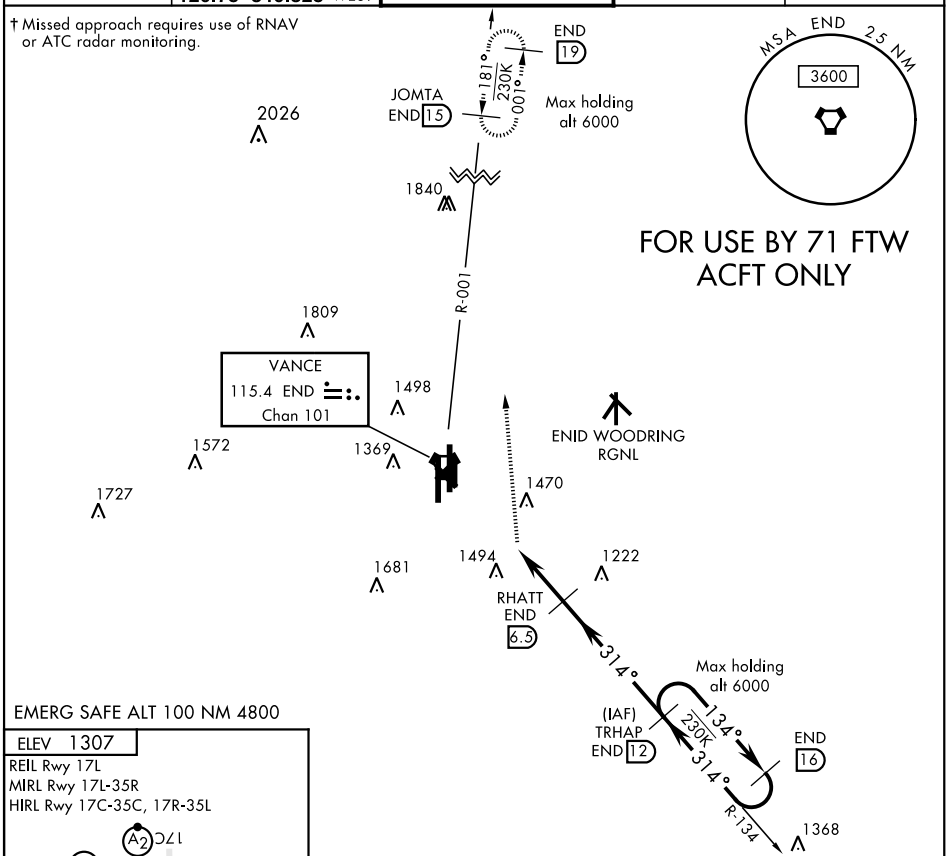

EMERG SAFE ALT 100 NM 4800

ELEV 1307

REIL Rwy 17L

MIRL Rwy 17L-35R

HIRL Rwy 17C-35C, 17R-35L

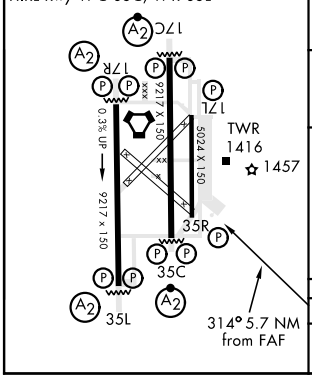

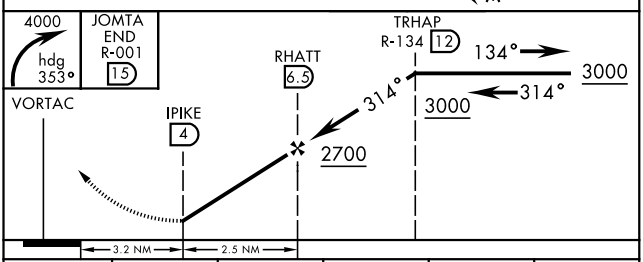

CATEGORY	A	B	C	D	E
* C CIRCLING	1780-4	473 (500-4)	NOT AUTHORIZED		

ENID, OKLAHOMA 36°20′N-97°55′W VANCE AFB (KEND)

Amdt 4 06FEB14

VOR/DME-A

SC-1, 16 JUL 2020 to 13 AUG 2020

SC-1, 16 JUL 2020 to 13 AUG 2020