DAYTON, OHIO

ILS or LOC RWY 23R

WRIGHT-PATTERSON AFB (KFFO)

LOC I-FFO	APCH CRS	Rwy ldg / THRE / Arpt Elev
109.7	233°	12,600 / 823 / 823

AL-108 [USAF]

*When ALS inop, increase RVR to 40 and vis to ¾ mile.
**When ALS inop, increase CAT AB RVR to 55 and vis to 1 mile, CAT CDE vis to 1⅜ miles.

ALSF-1

† MISSED APPROACH: Climb via FFO R-233 to 2000, at 3 DME turn left direct CLACK to 3000 and hold.

ATIS	COLUMBUS APP CON	PATTERSON TOWER	GND CON
124.475 269.9	118.85 269.275	126.9 281.45	121.8 335.8

*** When Rwy 23R VGSI inop, circling to Rwy 23R NA at night.

† Missed approach requires use of RNAV or ATC radar monitoring.

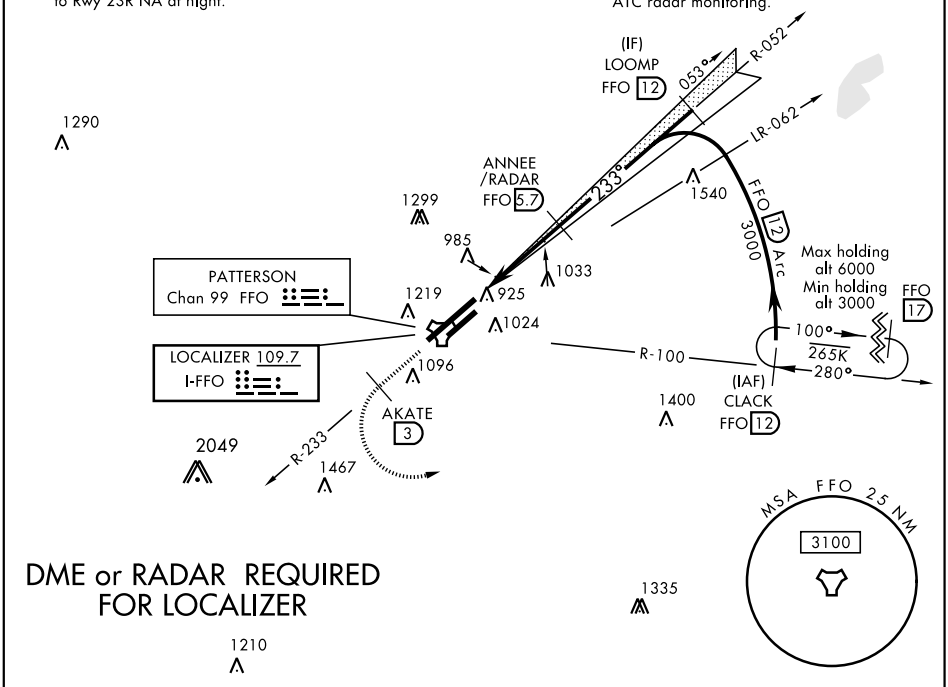

DME or RADAR REQUIRED FOR LOCALIZER

EMERG SAFE ALT 100 NM 3700

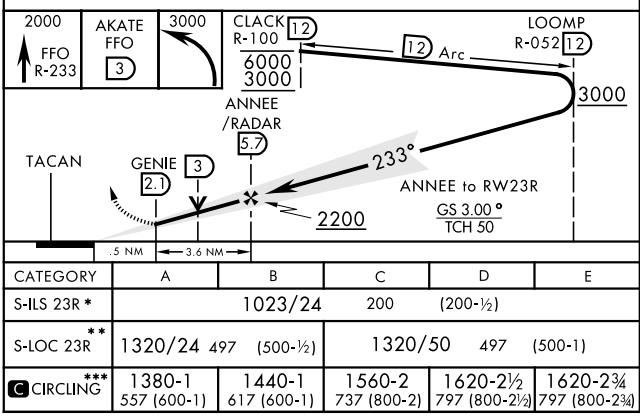

CATEGORY	A	B	C	D	E
S-ILS 23R *	1023/24 200 (200-½)				
S-LOC 23R **	1320/24 497 (500-½)		1320/50 497 (500-1)		
C CIRCLING ***	1380-1 557 (600-1)	1440-1 617 (600-1)	1560-2 737 (800-2)	1620-2½ 797 (800-2½)	1620-2¾ 797 (800-2¾)

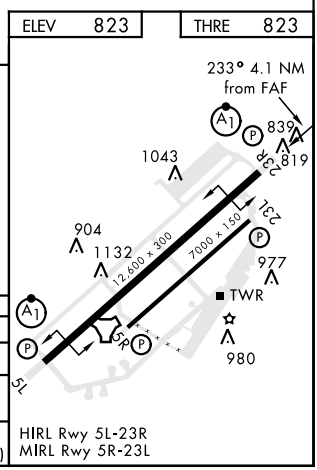

EC-2, 16 JUL 2020 to 13 AUG 2020