COCOA BEACH, FLORIDA

VOR/DME RWY 3

VOR/DME MLB 110.0 Chan 37	APCH CRS 015°	Rwy ldg 9003 THRE 5 Arpt Elev 8

AL-38 [USAF]

PATRICK AFB (KCOF)

* When ALS inop, increase CAT AB RVR to 55 and vis to1 mile, CAT CD vis to 1⅜ miles.
** CAUTION: When Rwy 29 VGSI inop, circling to Rwy 29 not authorized at night.

ALSF-1 A1

MISSED APPROACH: Climb to 700, then turn left to intercept MLB VOR/DME R-015 then direct MLB. Maintain 2300 and hold. Climb in hold required.

ATIS ★	ORLANDO APP CON	PATRICK TOWER ★	GND CON	CLNC DEL
119.175 273.5	132.65 281.425	133.75 269.375	124.35 335.8	118.4 289.4

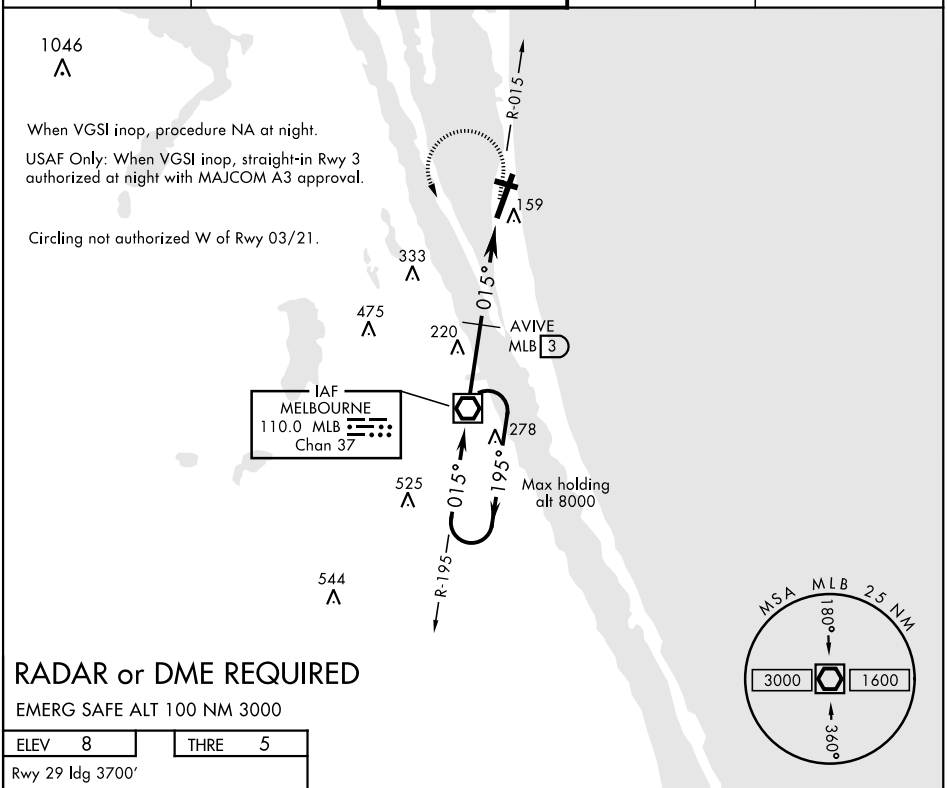

RADAR or DME REQUIRED

EMERG SAFE ALT 100 NM 3000

ELEV 8	THRE 5

Rwy 29 ldg 3700′

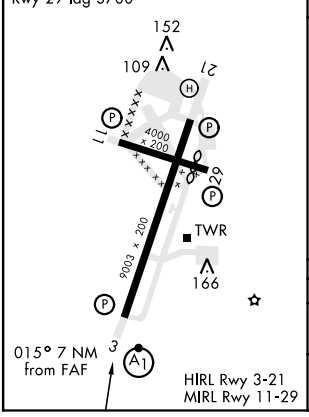

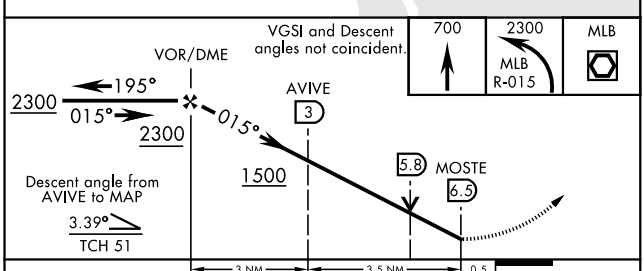

CATEGORY	A	B	C	D
S-3 *	460/40 455 (500-¾)		460/45 455 (500-⅞)	
CIRCLING **	480-1 472 (500-1)	500-1 492 (500-1)	520-1½ 512 (600-1½)	560-2 552 (600-2)

COCOA BEACH, FLORIDA 28°14′N-80°37′W PATRICK AFB (KCOF)
Orig 03JAN19
VOR/DME RWY 3

SE-3, 16 JUL 2020 to 13 AUG 2020
SE-3, 16 JUL 2020 to 13 AUG 2020