

LEMOORE, CALIFORNIA

RNAV (GPS) RWY 32L

WAA5 Chan 50085 W32A	APCH CRS 322°	Rwy Idg 13,501 TDZE 228 Arpt Elev 229
--	-------------------------	--

AL-5067 [USN]

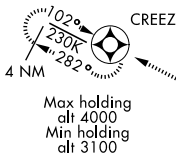
LEMOORE NAS (REEVES FIELD) (KNLC)

▼ * When ALS inop, increase CAT ABCD RVR to 40 and vis to ¾ mile.
 ** When ALS inop, increase RVR to 55 and vis to 1 mile.
 DME/DME RNP-0.3 NA



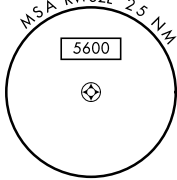
MISSED APPROACH: Climb to 1000, then climbing left turn to 3100 direct CREEZ and hold.

ATIS ★ 121.575 327.15	LEMOORE APP CON N124.1 S118.15 269.025	LEMOORE TOWER ★ 128.3 340.2	GND CON 121.65 305.2	CLNC DEL 124.1 371.9	ASR/PAR
---------------------------------	--	---------------------------------------	--------------------------------	--------------------------------	---------



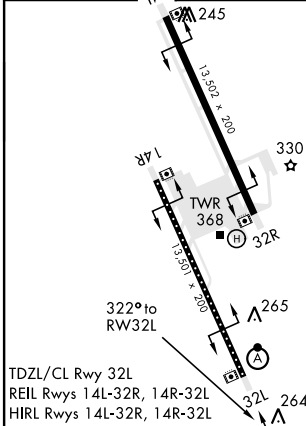
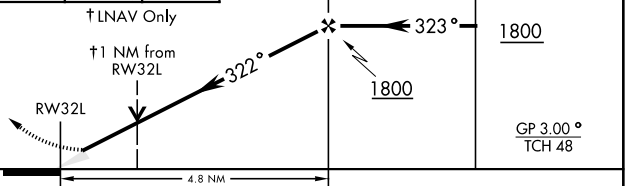
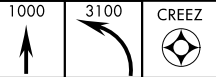
Simultaneous approaches authorized.
 LNAV procedure NA during Simultaneous operations.
 Use of FD or AP providing RNAV track guidance required during simultaneous operations.

For uncompensated BARO-VNAV systems, LNAV/VNAV procedure NA below -15°C(5°F) and above 54°C(130°F).



EMER SAFE ALT 100 NM 16,500

ELEV 229	TDZE 228
----------	----------



CATEGORY	A	B	C	D
LPV DA *	428/18		200 (200-½)	
LNAV/VNAV DA *	478/18		250 (300-½)	479/18 251 (300-½)
LNAV MDA**	600/24 372 (400-½)		600/35 372 (400-½)	
CIRCLING	680-1 451 (500-1)		680-1½ 451 (500-1½)	780-2 551 (600-2)

LEMOORE, CALIFORNIA
 Amdt 4 24MAY18

36°20'N-119°57'W

LEMOORE NAS (REEVES FIELD) (KNLC)

RNAV (GPS) RWY 32L

SW-2, 21 MAY 2020 to 18 JUN 2020

SW-2, 21 MAY 2020 to 18 JUN 2020