LOC/DME I-PAJ	APP CRS	Rwy ldg 10801
109.1	191°	TDZE 991
Chan 28		Apt Elev 1027

ILS or LOC RWY 19R
KANSAS CITY INTL (MCI)

DME or RADAR required.

Simultaneous approach authorized. For inop ALS, increase S-ILS 19R Cat E visibility to RVR 4000 and S-LOC 19R Cat C/D/E to RVR 4500.

ALSF-2

MISSED APPROACH: Climb to 2000 then climbing right turn to 4000 on heading 240° and on MCI VORTAC R-223 to RUGBB INT/MCI 25 DME and hold.

D-ATIS	KANSAS CITY APP CON	INTERNATIONAL TOWER	GND CON	CLNC DEL	CPDLC
128.375	120.95 318.1	128.2 254.25	121.8	135.7	

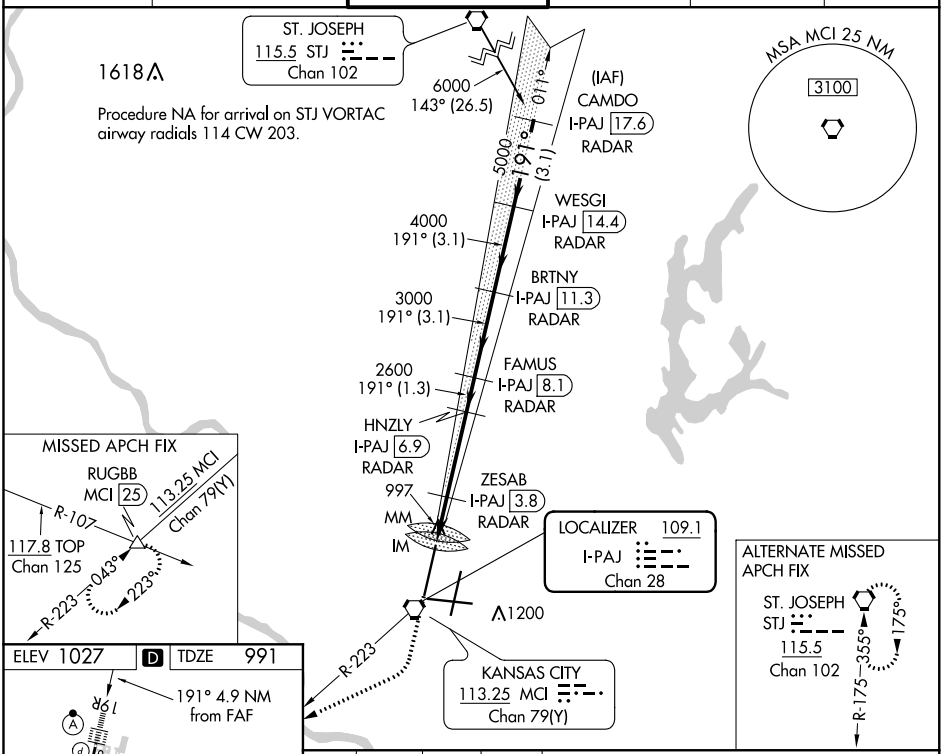

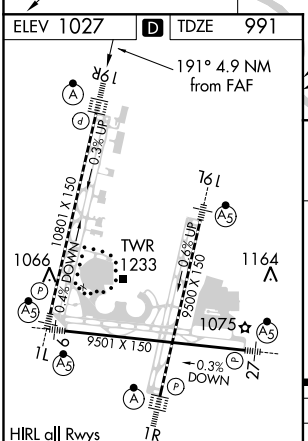

HIRL all Rwys
TDZ/CL Rwys 1L, 1R, 19L and 19R

FAF to MAP 4.9 NM					
Knots	60	90	120	150	180
Min:Sec	4:54	3:16	2:27	1:58	1:38

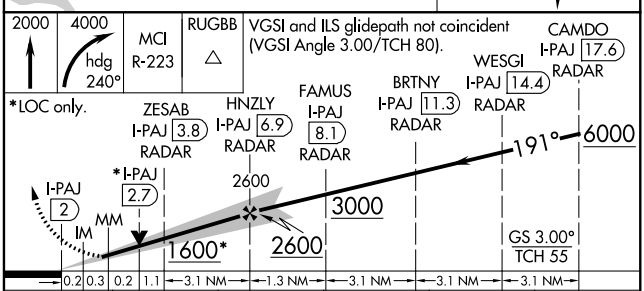

CATEGORY	A	B	C	D	E
S-ILS 19R	1191/18 200 (200-½)				
S-LOC 19R	1280/24 289 (300-½)		1280/40 289 (300-¾)		
C CIRCLING	1540-1 513 (600-1)		1540-1½ 513 (600-1½)	1580-2 553 (600-2)	

KANSAS CITY, MISSOURI
Amdt 12 26MAR20
39°18'N-94°43'W
KANSAS CITY INTL (MCI)
ILS or LOC RWY 19R

NC-3, 21 MAY 2020 to 18 JUN 2020
NC-3, 21 MAY 2020 to 18 JUN 2020