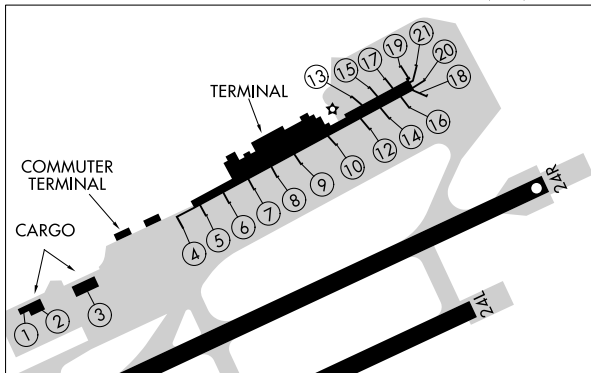


19115  
**AIRPORT DIAGRAM**

AL-2146 (FAA)

**GUAM INTL (GUM)(PGUM)**  
 GUAM, GU

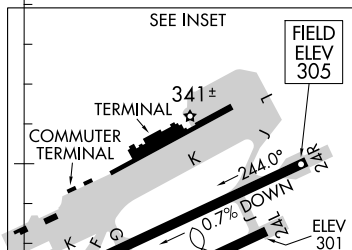


ATIS  
 119.0  
 AGANA TOWER  
 118.1 340.2  
 GND CON  
 121.9 336.4  
 CLNC DEL  
 121.9

**D**

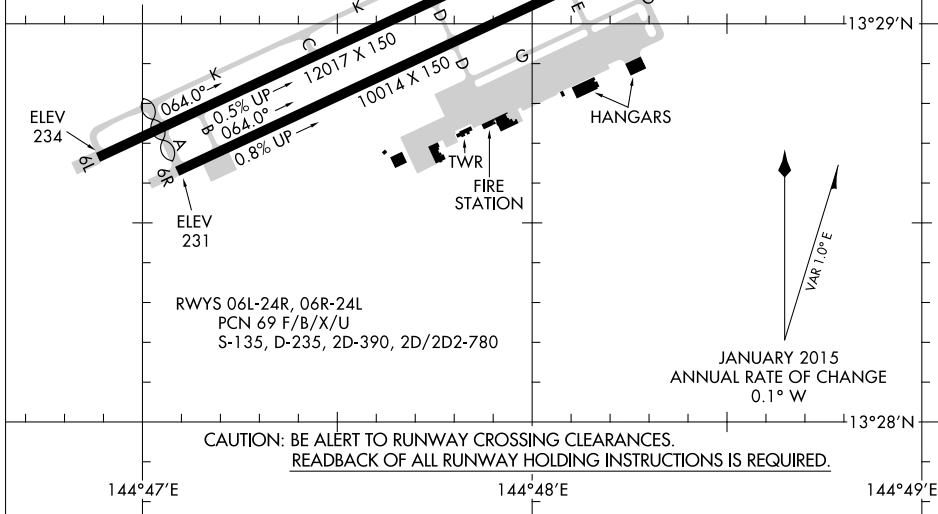
**PARKING STAND POSITIONS**  
 STAND NO. COORDINATES

1	N 13°29'24.3"	E 144°48'07.7"
2	N 13°29'25.4"	E 144°48'09.8"
3	N 13°29'26.5"	E 144°48'12.0"
4, 4A, 4B	N 13°29'27.1"	E 144°48'13.7"
5	N 13°29'27.5"	E 144°48'15.7"
6	N 13°29'28.5"	E 144°48'17.6"
7	N 13°29'29.6"	E 144°48'19.4"
8	N 13°29'30.9"	E 144°48'21.5"
9	N 13°29'31.6"	E 144°48'23.5"
10	N 13°29'33.3"	E 144°48'25.8"
12, 12A	N 13°29'34.6"	E 144°48'28.0"
13, 13A	N 13°29'36.4"	E 144°48'27.6"
14	N 13°29'35.7"	E 144°48'30.1"
15, 15A	N 13°29'37.3"	E 144°48'29.5"
16, 16A	N 13°29'36.2"	E 144°48'32.1"
17, 17A	N 13°29'35.7"	E 144°48'31.1"
18	N 13°29'37.1"	E 144°48'32.6"
19	N 13°29'38.3"	E 144°48'32.2"
20	N 13°29'37.5"	E 144°48'32.8"
21	N 13°29'38.1"	E 144°48'32.3"



PAC, 30 JAN 2020 to 26 MAR 2020

PAC, 30 JAN 2020 to 26 MAR 2020



19115  
**AIRPORT DIAGRAM**

**GUAM INTL (GUM)(PGUM)**  
 GUAM, GU