LOC Y RWY 31
MCNARY FIELD (SLE)

LOC/DME I-SLE	APP CRS	Rwy ldg 5811
110.3	313°	TDZE 214
Chan 40		Apt Elev 214

DME required. RADAR required.

T A When local altimeter setting not received, use Mc Minnville altimeter setting: increase all MDA 60 feet; increase S-LOC 31 Cat C and D visibility to 1⅜ SM, Circling Cat C visibility to 2½ SM. For inop ALS, increase S-LOC 31 Cats C and D visibility to 1⅝ SM. For inop ALS when using Mc Minnville altimeter setting, increase S-LOC 31 Cats C and D visibility to 1¾ SM. VDP NA when using Mc Minnville altimeter setting.

MALSR A5

MISSED APPROACH: Climb to 4000 on I-SLE Localizer NW course to ARTTY INT/ I-SLE 5.6 DME and hold, continue climb-in-hold to 4000.

ATIS	SEATTLE CENTER	SALEM TOWER ★	GND CON	UNICOM
124.55	125.8 291.7	119.1 (CTAF) L 257.2	121.9	122.95

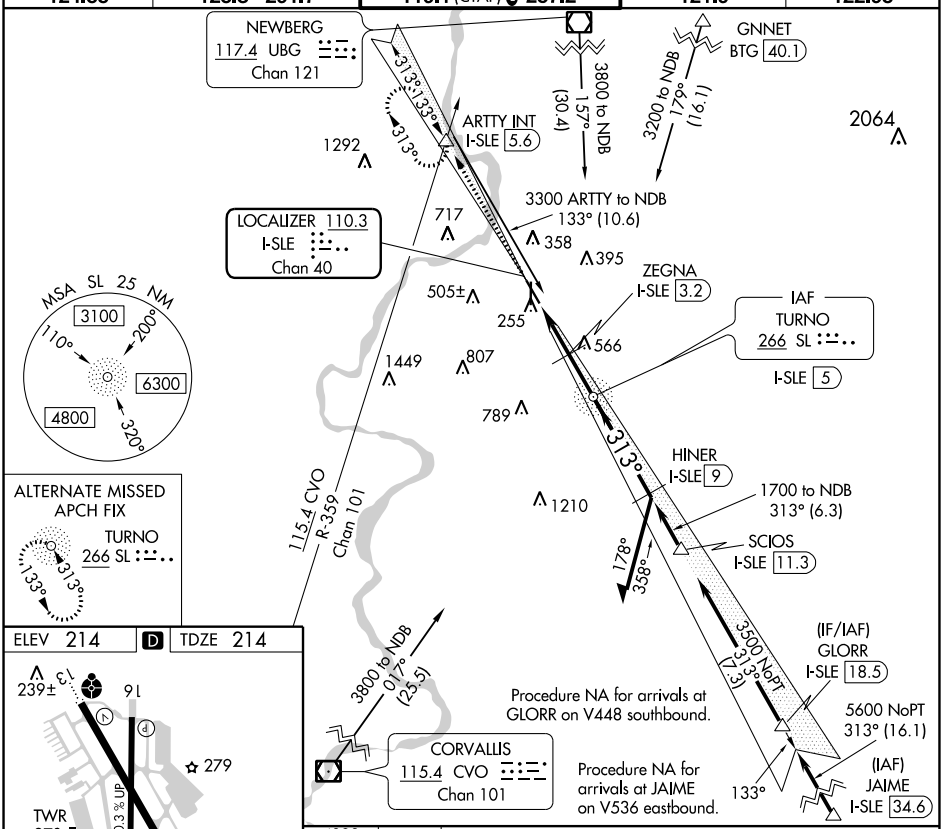

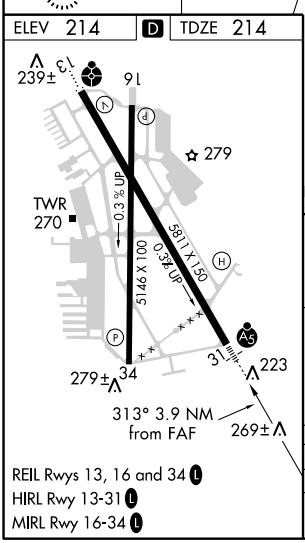

REIL Rwys 13, 16 and 34 L
HIRL Rwy 13-31 L
MIRL Rwy 16-34 L

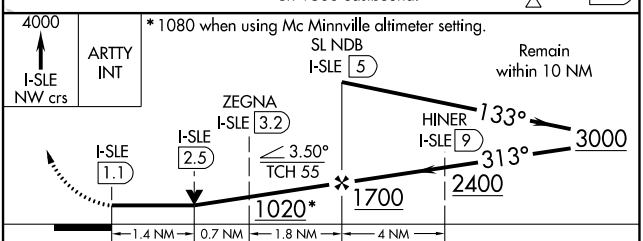

CATEGORY	A	B	C	D
S-LOC 31	780/24 566 (600-½)		780-1¼ 566 (600-1¼)	
C CIRCLING	900-1 686 (700-1)	960-1 746 (800-1)	1060-2½ 846 (900-2½)	1260-3 1046 (1100-3)

NW-1, 02 JAN 2020 to 30 JAN 2020

NW-1, 02 JAN 2020 to 30 JAN 2020