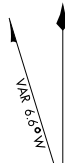


AIRPORT DIAGRAM

AFD-5157 [USAF]

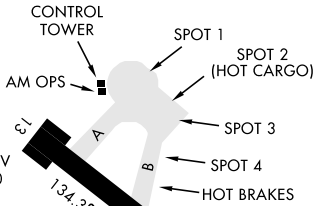
CAPE TOWER ★
118.625 143.15 239.05



JULY 2014
ANNUAL RATE OF CHANGE
0.1° W

28°29'N

FIRE STATION



ELEV 10

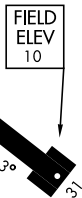
C1



28°28'N

Rwy 13-31
PCN 37 F/A/W/T

HOT CARGO



80°35'W

80°34'W

SE-3, 15 AUG 2019 to 12 SEP 2019

SE-3, 15 AUG 2019 to 12 SEP 2019

AIRPORT DIAGRAM