APP CRS	Rwy ldg	11489
258°	TDZE	1135
	Apt Elev	1135

RNAV (RNP) Z RWY 26
PHOENIX SKY HARBOR INTL (PHX)

T GPS required. For uncompensated Baro-VNAV systems, procedure NA below 1°C (34°F) or above 46°C (116°F). Simultaneous approach authorized with ILS or LOC Rwy 25L. Used of FD or AP providing RNAV track guidance required during simultateous operations.

MISSED APPROACH: Climb to 5000 via track 258° to OJGIL and via track 259° to BXK VORTAC and hold.

D-ATIS	PHOENIX APP CON	PHOENIX TOWER	GND CON	CLNC DEL	CPDLC
127.575	128.65 353.9	118.7 278.8 (Rwy 8-26) 120.9 254.3 (Rwy 7L-25R, 7R-25L)	119.75 269.2 (N) 132.55 269.2 (S)	118.1 269.2	

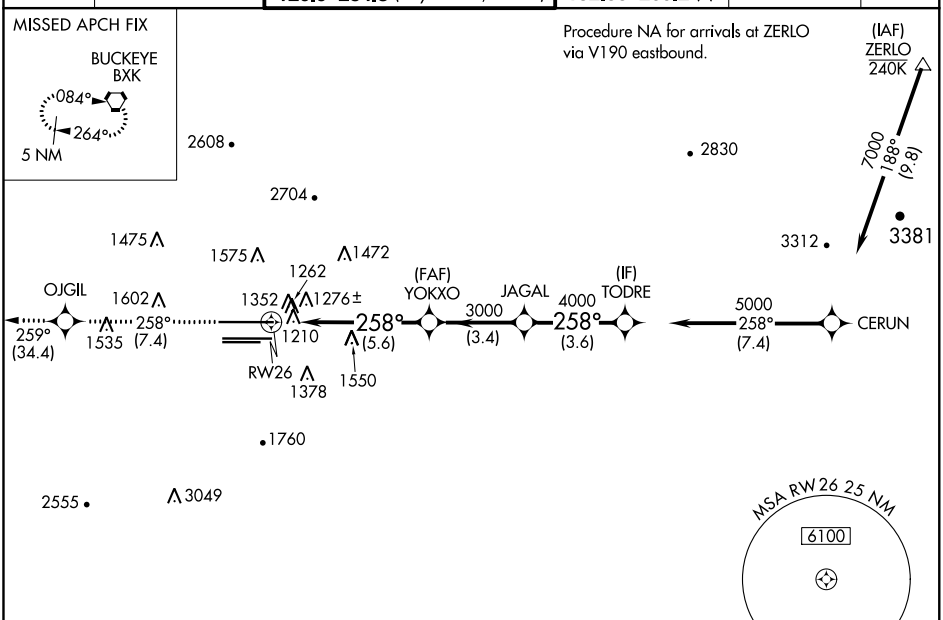

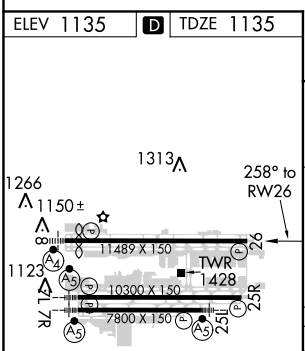

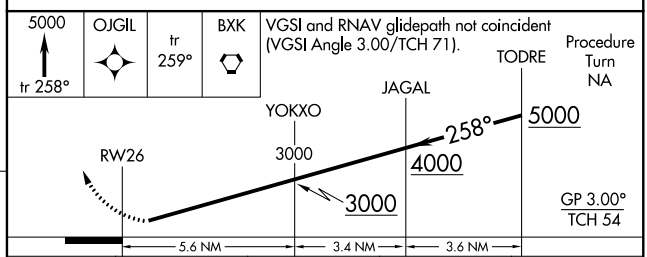

CATEGORY	A	B	C	D
RNP 0.11 DA	1490-1¼ 355 (400-1¼)			
RNP 0.20 DA	1590-1½ 455 (500-1½)			
RNP 0.30 DA	1654-1¾ 519 (600-1¾)			

HIRL Rwys 8-26, 7L-25R and 7R-25L
REIL Rwy 26

AUTHORIZATION REQUIRED

SW-4, 15 AUG 2019 to 12 SEP 2019

SW-4, 15 AUG 2019 to 12 SEP 2019