CHICAGO, ILLINOIS

AL-166 (FAA)

RNAV (GPS) PRM Y RWY 28L (CLOSE PARALLEL)

CHICAGO O'HARE INTL (ORD)

WAAS	APP CRS	Rwy ldg	7500
CH 93839	275°	TDZE	667
W28E		Apt Elev	680

RNP APCH. RADAR required.

For uncompensated Baro-VNAV systems, LNAV/VNAV NA below -19°C or above 54°C. Simultaneous approach authorized. Use of FD or AP required during simultaneous operations. Dual VHF comm required. See additional requirements on AAUP.

ALSF-2

MISSED APPROACH: Climb to 1200 then climbing left turn to 4000 direct CGT VORTAC and hold.

D-ATIS	CHICAGO APP CON	O'HARE TOWERS	GND CON	(TWR CENTER)
135.4	119.0 292.125	128.15 348.0 (Rwy 9L/27R) 133.0 348.0 (10R/28L)	124.125 (TWR NORTH)	121.75 (OBND)
282.225		120.75 121.15 126.9 132.7 348.0 (CENTER)	118.05 (TWR SOUTH)	121.9 (IBND)
		PRM 128.05	226.675 (ALL TWRS)	

CLNC DEL	CPDLC
121.6	

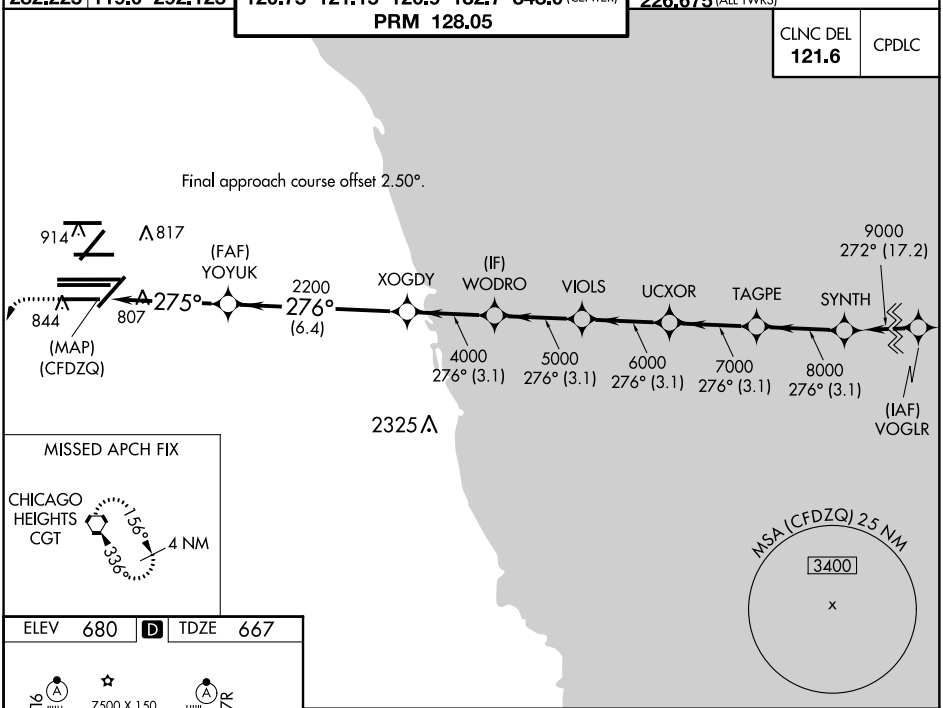

ELEV 680 D TDZE 667

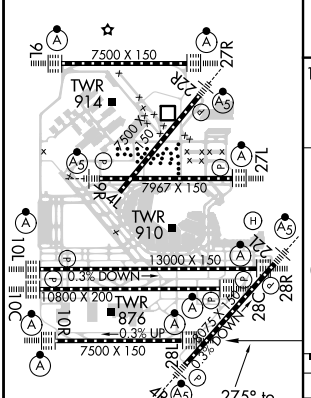

HIRL all Rwys
TDZ/CL all Rwys except 4L

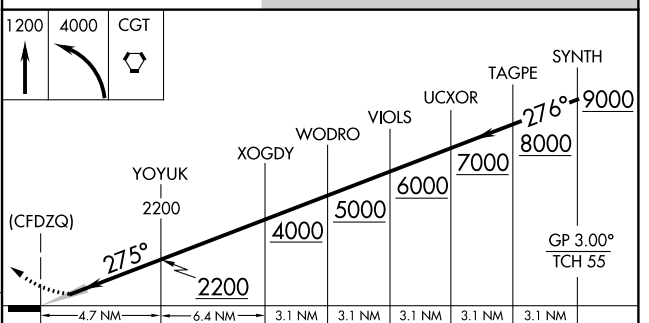

CATEGORY		A	B	C	D
LPV	DA	917/24 250 (300-½)			
LNAV/VNAV	DA	1090/40 423 (500-¾)			

EC-3, 15 AUG 2019 to 12 SEP 2019

EC-3, 15 AUG 2019 to 12 SEP 2019

CHICAGO, ILLINOIS
Orig-A 13SEP18

41°58'N-87°54'W

CHICAGO O'HARE INTL (ORD)

RNAV (GPS) PRM Y RWY 28L (CLOSE PARALLEL)