ILS or LOC RWY 26L
HARTSFIELD-JACKSON ATLANTA INTL (ATL)

LOC/DME I-BRU	APP CRS	Rwy ldg	26L	26R
108.7	275°	TDZE	9999	8800
Chan 24		Apt Elev	996	990
			1026	1026

T Inoperative table does not apply to Sidestep Rwy 26R. For inop MALSR, increase S-ILS 26L visibility all Cats to RVR 4500 and S-LOC 26L Cat E visibility to 1¼. Simultaneous approach authorized with Rwy 27L or 27R or 28.

Rwy 26L MALSR A5

Rwy 26R MALSR A5

MISSED APPROACH: Climb to 1500 then climbing right turn to 3500 on ATL VORTAC R-005 to TROYS INT/ATL 15 DME and hold. (TACAN aircraft climb to 1500 then climbing right turn to 3500 on heading 005° for radar vectors.)

D-ATIS	ATLANTA APP CON	ATLANTA TOWER 8L-26R	8R-26L	9L-27R	9R-27L	10-28	ALL RWYS	GND CON (8L-26R,8R-26L)	(9L-27R,9R-27L)	10-28	ALL RWYS
ARR 119.65											
DEP 125.55	127.9 379.9	119.1	125.325	123.85	119.3	119.5	254.4	121.9	121.75	121.65	254.4

CLNC DEL 118.1 | CPDLC

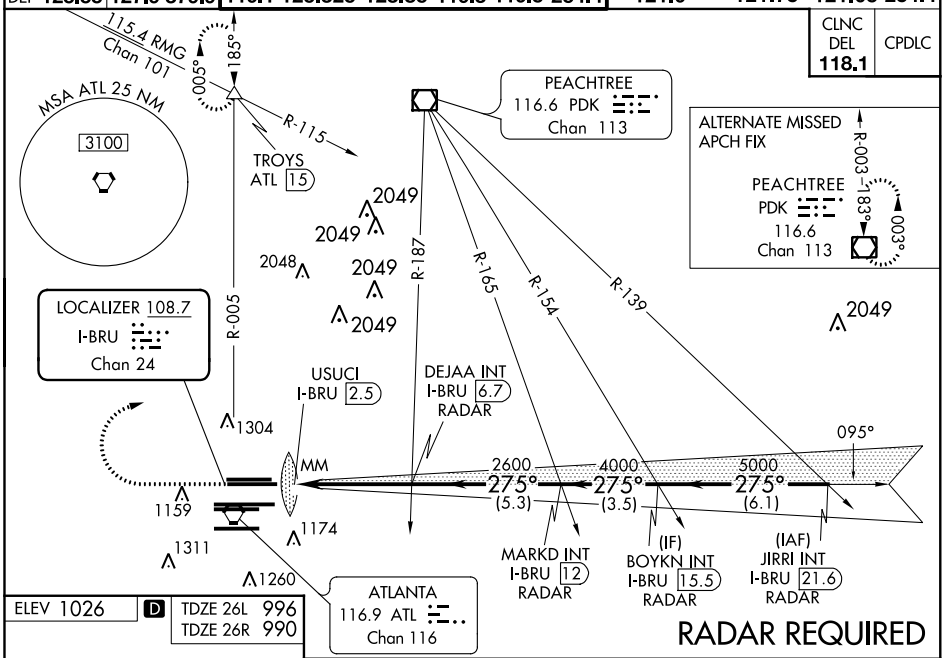

ELEV 1026 | D | TDZE 26L 996 | TDZE 26R 990

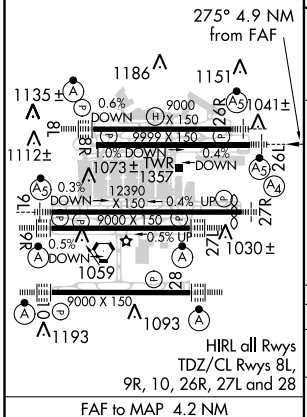

FAF to MAP 4.2 NM					
Knots	60	90	120	150	180
Min:Sec	4:12	2:48	2:06	1:41	1:24

1500	3500	TROYS
	ATL R-005	

VGSI and ILS glidepath not coincident (VGSI Angle 3.00/TCH 63).

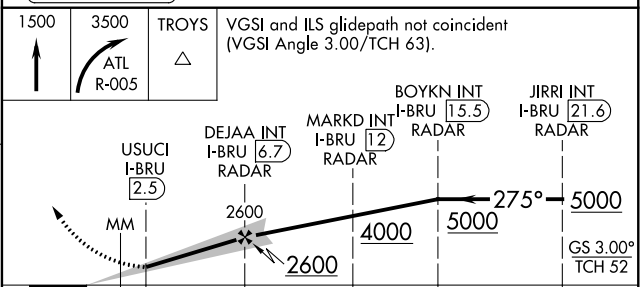

CATEGORY	A	B	C	D	E
S-ILS 26L	1280/24 284 (300-½)				
S-LOC 26L	1420/24 424 (400-½)		1420/40 424 (400-¾)		
SIDESTEP 26R	1420/55 430 (400-1)		1420-1½ 430 (400-1½)		

SE-4, 15 AUG 2019 to 12 SEP 2019